

Outer Dowsing Offshore Wind

Outline Documents

8.17 Outline Public Access Mangement Plan

Date: September 2024

Document Reference: 8.17
Pursuant to APFP Regulation: 5(2)(a)

Rev: 2.0 [Tracked](#)

Company:	Outer Dowsing Offshore Wind		Asset:	Whole Asset		
Project:	Whole Wind Farm		Sub Project/Package:	Whole Asset		
Document Title or Description:	8.17 Outline Public Access Management Plan					
Internal Document Number:	PP1-ODOW-DEV-CS-PLA-0028_02		3 rd Party Doc No (if applicable):	N/A		
Rev No.	Date	Status / Reason for Issue	Author	Checked by	Reviewed by	Approved by
1.0	March 2024	DCO Application	SLR	GoBe	Shepherd & Wedderburn	Outer Dowsing
2.0	September 2024	Procedural Deadline 19 September	SLR	Outer Dowsing	Shepherd & Wedderburn	Outer Dowsing

Table of Contents

Acronyms & Terminology	4
Abbreviations / Acronyms.....	4
Terminology	4
Reference Documentation.....	6
1 Introduction.....	7
1.1 Purpose	7
1.2 Scope.....	7
2 Temporary Control Measures.....	9
2.1 Overview	9
2.2 Temporary Management Principles	9
2.3 Temporary Closure with a Diversion	10
2.4 Temporary Management Measures	16

Table of Tables

Table 2.1: Proposed Temporary Control Measures for PRoW	12
---	--------------------

Table of Plates

Plate 2.1: Indicative Schematic of the Management of a PRoW Crossing the Onshore ECC During Construction, Without a Diversion	10
Plate 2.2: Indicative Management of a Diverted PRoW Crossing the Cable Corridor During Construction Where Diversion is Required	11

Table of Figures

Figure 1 Public Rights of Way

Figure 2 Public Rights of Way Management

Acronyms & Terminology

Abbreviations / Acronyms

Abbreviation / Acronym	Description
BOAT	Byway open to all traffic
DCO	Development Consent Order
ECC	Export Cable Corridor
ES	Environmental Statement
LCC	Lincolnshire County Council
ODOW	Outer Dowsing Offshore Wind
MLWS	Mean Low Water Springs
NGSS	National Grid Substation
OnSS	Onshore Substation
OWF	Offshore Wind Farm
PAMP	Public Access Management Plan
PEIR	Preliminary Environmental Information Report
PRoW	Public Right of Way
TCC	Temporary Construction Compound
TJB	Transition Joint Bay
WTGs	Wind turbine generators

Terminology

Term	Definition
400kV cables	High-voltage cables linking the OnSS to the NGSS.
Connection Area	An indicative search area for the National Grid Substation (NGSS).
Development Consent Order (DCO)	An order made under the Planning Act 2008 granting development consent for a Nationally Significant Infrastructure Project (NSIP).
Environmental Impact Assessment (EIA)	A statutory process by which certain planned projects must be assessed before a formal decision to proceed can be made. It involves the collection and consideration of environmental information, which fulfils the assessment requirements of the EIA Regulations, including the publication of an Environmental Statement (ES).
Environmental Statement (ES)	The suite of the documents that detail the processes and results of the EIA.
Haul Road	The track within the onshore ECC which the construction traffic would use to facilitate construction.
Impact	An impact to the receiving environment is defined as any change to its baseline condition, either adverse or beneficial.
Landfall	The location at the land-sea interface where the offshore export cables and fibre optic cables will come ashore.
Mitigation	Mitigation measures are commitments made by the Project to reduce and/or eliminate the potential for significant effects to arise as a result of the Project. Mitigation measures can be embedded (part of the project design) or secondarily added to reduce impacts in the case of potentially significant effects.

Term	Definition
National Grid Onshore Substation (NGSS)	The National Grid substation and associated enabling works to be developed by the National Grid Electricity Transmission (NGET) into which the Project's 400kV Cables would connect.
Onshore Export Cable Corridor (ECC)	The Onshore Export Cable Corridor (Onshore ECC) is the area within which the export cables running from the landfall to the onshore substation will be situated.
Onshore Infrastructure	The combined name for all onshore infrastructure associated with the Project from landfall to grid connection.
Onshore substation (OnSS)	The Project's onshore HVAC substation, containing electrical equipment, control buildings, lightning protection masts, communications masts, access, fencing and other associated equipment, structures or buildings; to enable connection to the National Grid.
Outer Dowsing Offshore Wind (ODOW)	The Project.
Order Limits	The area subject to the application for development consent. The limits shown on the works plans within which the Project may be carried out.
Preliminary Environmental Information Report (PEIR)	The PEIR was written in the style of a draft Environmental Statement (ES) and provided information to support and inform the statutory consultation process during the pre-application phase.
The Project	Outer Dowsing Offshore Wind, an offshore wind generating station together with associated onshore and offshore infrastructure.
Transition Joint Bay (TJBs)	The offshore and onshore cable circuits are jointed on the landward side of the sea defences/beach in a Transition Joint Bay (TJB). The TJB is an underground chamber constructed of reinforced concrete which provides a secure and stable environment for the cable.
Trenchless technique	Trenchless technology is an underground construction method of installing, repairing and renewing underground pipes, ducts and cables using techniques which minimize or eliminate the need for excavation. Trenchless technologies involve methods of new pipe installation with minimum surface and environmental disruptions. These techniques may include Horizontal Directional Drilling (HDD), thrust boring, auger boring, and pipe ramming, which allow ducts to be installed under an obstruction without breaking open the ground and digging a trench.
Wind turbine generator (WTG)	A structure comprising a tower, rotor with three blades connected at the hub, nacelle and ancillary electrical and other equipment which may include J-tube(s), transition piece, access and rest platforms, access ladders, boat access systems, corrosion protection systems, fenders and maintenance equipment, helicopter landing facilities and other associated equipment, fixed to a foundation.

Reference Documentation

Document Number	Title
6.1.27	Traffic and Transport
8.1	Outline Code of Construction Practice

1 Introduction

1.1 Purpose

1. This Outline Public Access Management Plan (Outline PAMP) has been prepared as part of the Outline Code of Construction Practice (CoCP) (document reference 8.1) submitted alongside the Environmental Statement (ES) for Outer Dowsing Offshore Wind (the Project).
2. This is an outline document that, by reference to the assessments reported in Volume 1, Chapter 27: Traffic and Transport (document reference 6.1.27), sets out the key elements that will be secured in the Final PAMP, which is required to be submitted to and approved by the relevant highway authority in consultation with the relevant planning authority under the Development Consent Order (DCO). This Outline PAMP has been updated from the version submitted with the Preliminary Environmental Information Report (PEIR).
3. The construction of the Project will interact with a number of walking, cycling and horse rider routes within the Onshore Export Cable Corridor (Onshore ECC) or the 400kV connection to the National Grid Substation (NGSS) Connection Area. These routes include footpaths, bridleways and byways open to all traffic (BOAT) which are formally designated as Public Rights of Way (PRoW) by Lincolnshire County Council (LCC).
4. This Outline PAMP sets out the approach that will be taken to manage public access to the PRoW and should be read in conjunction with the assessment of the Project construction traffic, which is provided in Chapter 27 (document reference 6.1.27).
5. Figure 1 show the PRoW network within the vicinity of the Project and those that would be directly impacted by construction activities associated with the Project i.e. those that cross or are within the Onshore ECC or the 400kV connection to the NGSS Connection Area.

1.2 Scope

6. This Outline PAMP relates to construction and operational activities associated with the onshore elements of the Project comprising:
7. Onshore export cable installation from the landfall location to the transition joint bays (TJBs) for Horizontal Directional Drilling (HDD) or other trenchless technique works;
 - Enabling accesses and associated enabling works;
 - Temporary works associated with the landfall HDD and TJB excavation;
 - Cable installation along the Onshore ECC including joint bays and potential trenchless crossings;
 - Temporary works associated with the Onshore ECC and Onshore substation (OnSS) including establishment of haul roads and Temporary Construction Compounds (TCCs);
 - OnSS, and permanent access to the OnSS (no PRoW identified);
 - 400kV Cables to National Grid substation (NGSS); and
 - Reinstatement and mitigation works enacted during the construction phase.

8. This document does not relate to construction activities associated with offshore works seaward of Mean Low Water Spring (MLWS), that are principally marine activities. Matters of public access are the exception to this rule, whereby public access on the beach and the coastal path (the King Charles III England Coast Path) that may be affected by landfall works¹ are considered in this Outline PAMP.
9. Whilst the Final PAMP would need to be approved and discharged by the relevant planning authority, is intended to be a working document that may evolve during the construction period and therefore many need to be updated, with further approval from the relevant planning authority i.e. should the route of any temporary diversions require amending. The PAMP does not apply to the decommissioning of the Project.

¹ The Project have committed to undertaking no construction works on the beach; however, access would be required in the unlikely circumstance of an emergency.

2 Temporary Control Measures

2.1 Overview

10. The majority of the PRoW within the Onshore ECC interact with the construction of the Project on a temporary basis and may require temporary control measures to be put in place (as listed in [Table 2.1](#)~~Table 2.1~~[Table 2.1](#)~~Table 2.1~~) and as illustrated in Figure 2.
11. Final details for the management of each PRoW, including the specification of any temporary diversions or suggested alternative routes during construction works will be agreed with LCC through consultation on the Final PAMP prior to commencement of the relevant stage of works.
12. Temporary works affecting PRoW and final reinstatement would be undertaken in line with BS5709:2018 British Standard for Gaps, Gates, and Stiles.

2.2 Temporary Management Principles

13. During construction, temporary disruption to any PRoW will be managed by the Principal Contractor(s) and durations of disruption will be kept to a minimum.
14. Temporary management measures would include:
 - Appropriately fenced (unmanned) crossing points (haul road crossings or through some TCCs) or shared routes;
 - Manned crossing points or shared routes; and
 - Temporary closures with formal diversion.
15. Where practicable and subject to a risk assessment, a PRoW that crosses the Onshore ECC will be kept open with either an unmanned or manned crossing.
16. Safety measures will be implemented at any PRoW where they are crossed by haul roads or other construction related activities. Depending on the frequency of use of the PRoW (through discussions with the LCC Access Officer) and the nature of construction activities being undertaken, the following control measures will be adopted:
 - Provision of warning signage to raise awareness of the PRoW users to approaching construction vehicles and informing users approaching a construction interface of the associated hazards;
 - 'Heavy Plant Crossing' signs to warn users of construction vehicles;
 - Information for users of the paths, especially at entry points to the Site, with contact details of the Principal Contractor's liaison officer;
 - A regular review of ground conditions, to ensure the surface is safe for walkers and other users, whilst the paths remain open;
 - A short section of boundary fencing may be provided on each PRoW as it approaches the onshore development area to ensure a clear point of entry /exit to and from the construction works is established;

- Whilst there is a presumption in favour of not gating PRow where they cross a working area, there may be occasions when a gate arrangement is necessary to be in place periodically for the protection of PRow users.
- All PRow crossings will be (if required), diverted to where temporary crossing points are or along a straight route, where a clear line of signs is provided. No crossing will be at a haul road bend.
- No open trenches would be left at a crossing point; and
- Ground at crossing locations would be level and suitable for pedestrian footfall and maintained for the duration of the works at this location.

17. An indicative arrangement of where a PRow is kept open without a diversion is shown below:

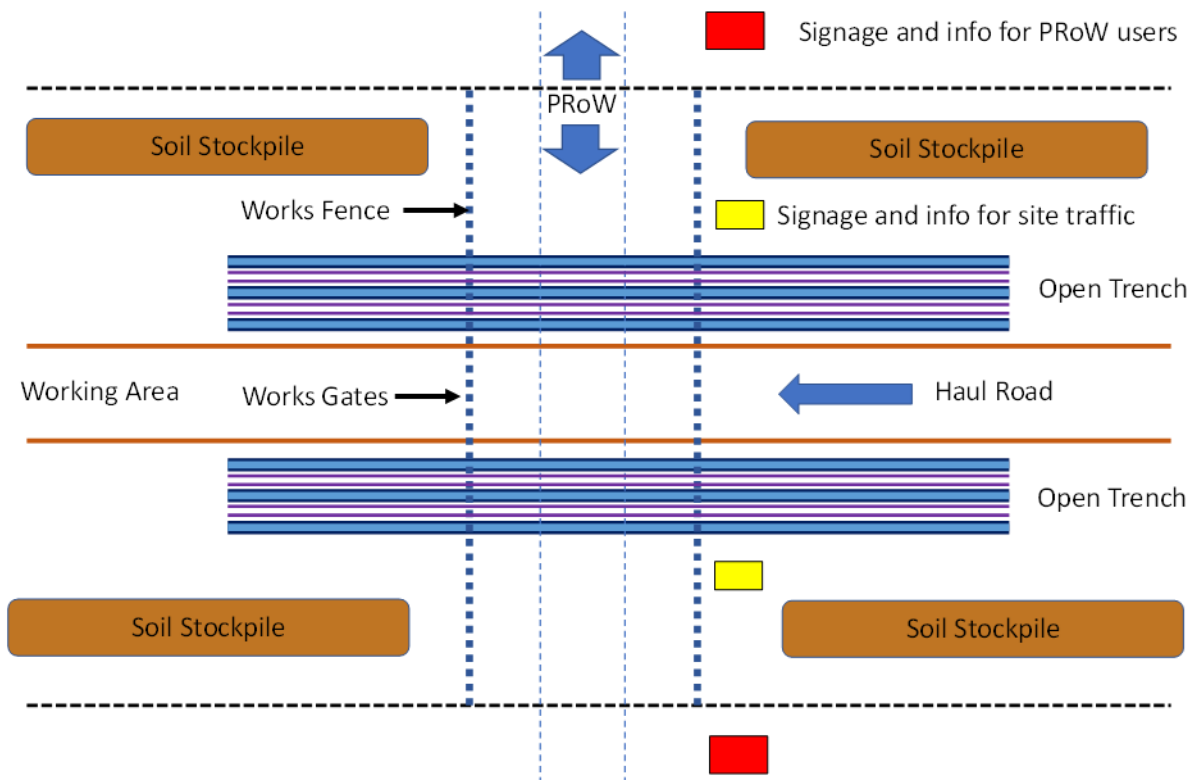


Plate 2.1: Indicative Schematic of the Management of a PRow Crossing the Onshore ECC During Construction, Without a Diversion

18. Should a user not wish to be delayed (albeit any delays would be very short), a map showing a suggested alternative route will be provided at the crossing location.

2.3 Temporary Closure with a Diversion

19. For those PRow that cross the cable trenches within the Onshore ECC, it may be necessary to temporarily divert the PRow for discrete periods during construction. The PRow that are proposed to be kept open during construction, with a temporary diversion (the approximate distance of the diversion identified) during discrete periods are identified in [Table 2.1](#) and summarised below:

- Hogs/58/2, 0.85km north-west of Hogsthorpe, with an 80m diversion;

- Hogs/48/1, 1km south of Hogsthorpe, with a 40m diversion; and
- Crof/276/4, Crof/276/2, Crof/276/3, (all at the same location, and with one diversion) 1km north-east of Wainfleet All Saints, with a 170m diversion (based on crossing the whole width of the Onshore ECC).

20. Temporary closures and diversions will be authorised by the DCO, subject to the approval of the final PAMP by LCC.
21. The diversion will be fenced to provide a secure area for the public, with consideration given to the appropriate controls at the interface between the PRow and the haul road. The width of the fenced diversion will depend on its usage – but it is expected to be between two to five metres with the greater width in place for bridleways and BOATs.
22. The exact route of each PRow diversion within the Onshore ECC will be determined and agreed with LCC during construction but will be within a defined PRow diversion zone that will be identified for each PRow that may need to be diverted.
23. Plate 2.2 provides an indicative schematic of how diversions will be arranged:

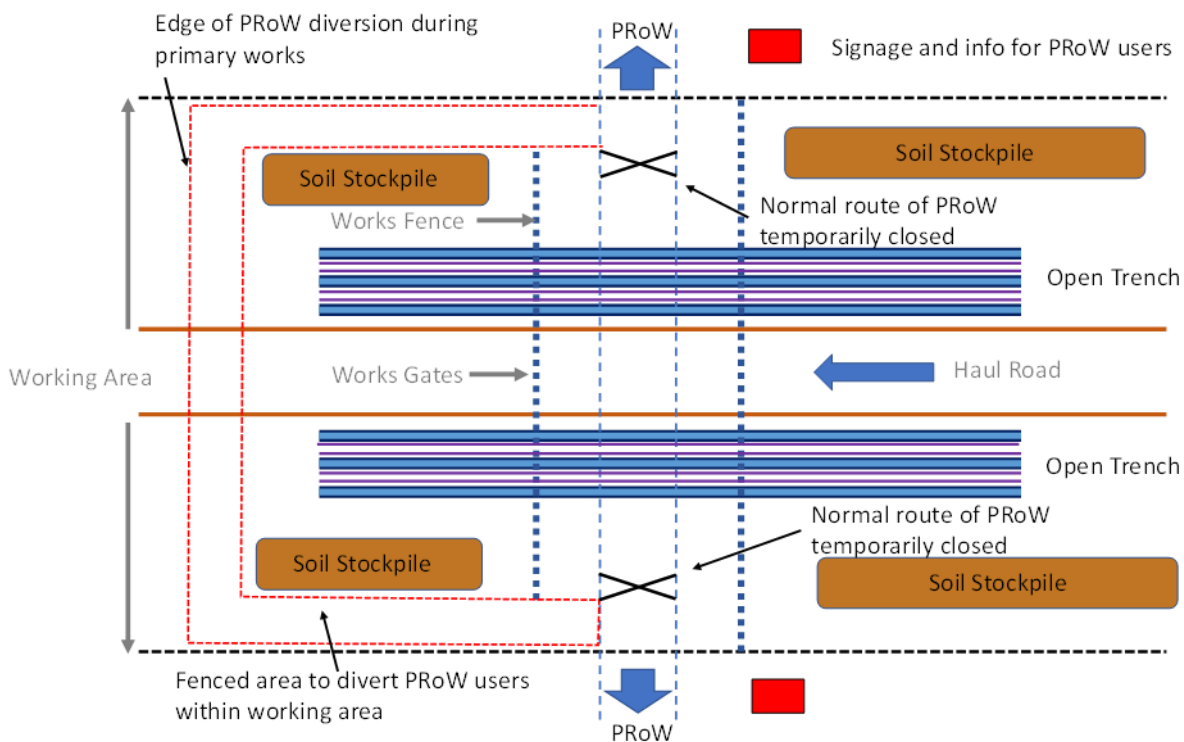


Plate 2.2: Indicative Management of a Diverted PRow Crossing the Cable Corridor During Construction Where Diversion is Required

Table 2.1: Proposed Temporary Control Measures for PRoW²

PRoW	Route Segment	Starts	Ends	Designation	Proposed Control Measure
Ande/19/1	1	Sea Road	Ane/19/2	Footpath	Open managed crossing
Ande/19/2	1	Roman Bank	Ande/19/2 and Ande/19/3	Footpath	Open crossing and open managed crossing
Ande/19/3	1	Ande/19/1 and Ande/19/2	Chap/19/5	Footpath	Open managed crossing
Chap19/2	1	Chap/21/4	Ande/19/3	Footpath	Open managed crossing
Chap21/4	1	Ember Lane	Chap19//2	Footpath	Open managed crossing
Chap/1180/1	1	Ember Lane	Stones Lane	Footpath	Open managed crossing
Hogs/1181/1	1	Ember Lane	Workhouse Lane	Footpath	Open managed crossing
Hogs/57/1	1	Lowgate Farm	Hogs/58/2 and Hogs/58/5	Footpath	Open managed crossing and open no impact
Hogs/58/2	1	Hogs/58/1	Hogs/57/1 and Hogs/58/5	Footpath	Temporary closure and diversion via Hogs/57/1 during discrete period(s).
Hogs/48/1	2	Private Track to Stackholme End	Addl/48/1 and Addl/49/1	Footpath	Temporary closure and diversion during discrete period(s).
BurM/265/2	3	Skegness Road (Burgh le Marsh)	Middlemarsh Road and BurM/265/1	Footpath	Open managed crossing
BurM/260/1	4	A158 Skegness Road	Middlemarsh Road	Footpath	None
BurM/261/3	4	Middlemarsh Road	BurM/261/2, BurM/263/1 and BurM/264/1	Footpath	Open managed crossing

² Additional open crossings (no impact or management required) above trenchless works for Fish/12/2, Fish/11/5, Fish/13/11, Wybe/8/5, Fosd/8/1, Fosd/2/2, Surf/3/4, Surf/8/2 and Wstn/6/2

PRoW	Route Segment	Starts	Ends	Designation	Proposed Control Measure
BurM/263/2	4	BurM/261/3	Middlemarsh Road	Footpath	Open managed crossing
Crof/264/1	5	Crof/264/3	A52	Footpath	Open managed crossing
Crof/276/4	5	Crof/276/2	Church Lane	Footpath	Temporary closure and diversion during discrete period(s)
Crof/276/2	5	Crof/276/3	Croft Road	Footpath	Temporary closure and diversion during discrete period(s)-
Croft/276/3	5	Church Lane	Crof/276/2	Footpath	Temporary closure and diversion during discrete period(s)-
WStM/371/1	6	WStM/370/1	Low Road	Footpath	Open managed crossing-
B/24/0191-(TBC³)	9	B/24/0191 (TBC³)	B/24/0191 (TBC³)	Footpath	Open managed crossing
B/24/0197(TBC³)	10	B/24/0197 (TBC³)	B/24/0197 (TBC³)	Footpath	Temporary closure and diversion during discrete period(s)
B/24/0197(TBC³)	10	B/24/0197 (TBC³)	Grovefield Lane	Footpath	Open managed crossing for the first short section then a temporary closure and diversion during discrete period(s)
B/24/0198(TBC³)	10	B/24/0198(TBC³)	B/24/0198 (TBC³)	Footpath	Open managed crossing
B/24/0198(TBC³)	10	B/24/0198(TBC³)	B/24/0198 (TBC³)	Footpath	Open managed crossing for a short section then a temporary closure and diversion during discrete period(s)
Fish/12/2	10	Cut End Road and Fish/12/1	Fish/14/1 and Fish/12/3	Footpath	Warning signage of construction traffic at PRoW crossing on Cut End Road.
Fish/11/5	10	Cut End Road and Fish/11/4	Fish/13/12 and Fish/11/6	Footpath	Warning signage of construction traffic at PRoW crossing on Cut End Road.

³ This is a proposed PRoW. The PRoW reference provided is the Boston Borough Council planning application reference number in respect of this PRoW.

PRoW	Route Segment	Starts	Ends	Designation	Proposed Control Measure
Wybe/2/4	11	Crawford's Farm, Wybe/2/2 and Wybe/8/4	Wybe/2/5 and Wybe/8/7	Footpath	Open crossing with warning signage of construction traffic on Wyberton Roads and at AC-40 and AC-41.
Kirt/877/1	11	Kirt/1/2	Onshore ECC	Footpath	Open managed crossing.
Kirt/1/5	12	Clough Lane /Seadyke Cottage	Hundred Acre Farm and Kirt/2/5	Footpath	Open managed crossing.
Fosd/8/1	12	Low Mill Lane	Fosd/4/1 and Fosd/4/2	Footpath	Open managed crossing.
Fosd/7/1	12	A17	Moul/6/1	Footpath	Open crossing.
Fosd/2/2	13	Fosd/2/1	Alga/8/2	Bridleway	Open managed crossing.
Fosd/2/1	13	Surfleet Bank	Fosd/2/2	BOAT	Open crossing. Measures to be discussed and agreed with LCC, where considered necessary: <ul style="list-style-type: none"> ▪ Providing a marked (and segregate, where possible) walkway for users; ▪ One-way HGV movements only; and ▪ A banks person at each end of the section of the route affected to manage the inbound and outbound HGVs, and halting movements until there are no users (and also halting users if a vehicle is approaching).
Fosd/3/1	13	Fosd/2/1	Alga/9/1	BOAT	

PRoW	Route Segment	Starts	Ends	Designation	Proposed Control Measure
Alga/9/1	13	Fosd/3/4	Fosd/3/1	BOAT	Open crossing
Alga/10/1	14	Fosd/6/1	Surf/8/1	Footpath	
Surf/8/1	14	Surf/8/2	Alga/10/1	Footpath	
Fosd/6/1	14	A17	Alga/10/1	Bridleway	
Surf/9/1	14	Old Sea Bank	Marsh Road/Wstn/4/1	Footpath	<p>Open crossing.</p> <p>Measures to be discussed and agreed with LCC, where considered necessary:</p> <ul style="list-style-type: none"> ▪ Providing a marked (and segregate, where possible) walkway for users; ▪ One-way HGV movements only; and ▪ A banks person at each end of the section of the route affected to manage the inbound and outbound HGVs, and halting movements until there are no users (and also halting users if a vehicle is approaching).

24. The Final PAMP will include a plan(s) showing the confirmed control measures for each PRoW once the alignment of the export cable, haul roads and the extent of each TCC is identified.

2.4 Temporary Management Measures

25. Where a PRoW requires temporary management measures, any temporary diversion will be clearly signposted.

26. For all temporary closures, the following will be undertaken:

- A pre-and post-construction survey (including identification of surface condition and street furniture (if any)) of the PRoW affected will be undertaken. PRoW surveys will be undertaken by an experienced surveyor with scope of coverage and methodology to be agreed with LCC; and
- Where impacted by the works, the surveyed PRoW will be restored to its original condition or otherwise as agreed with LCC.

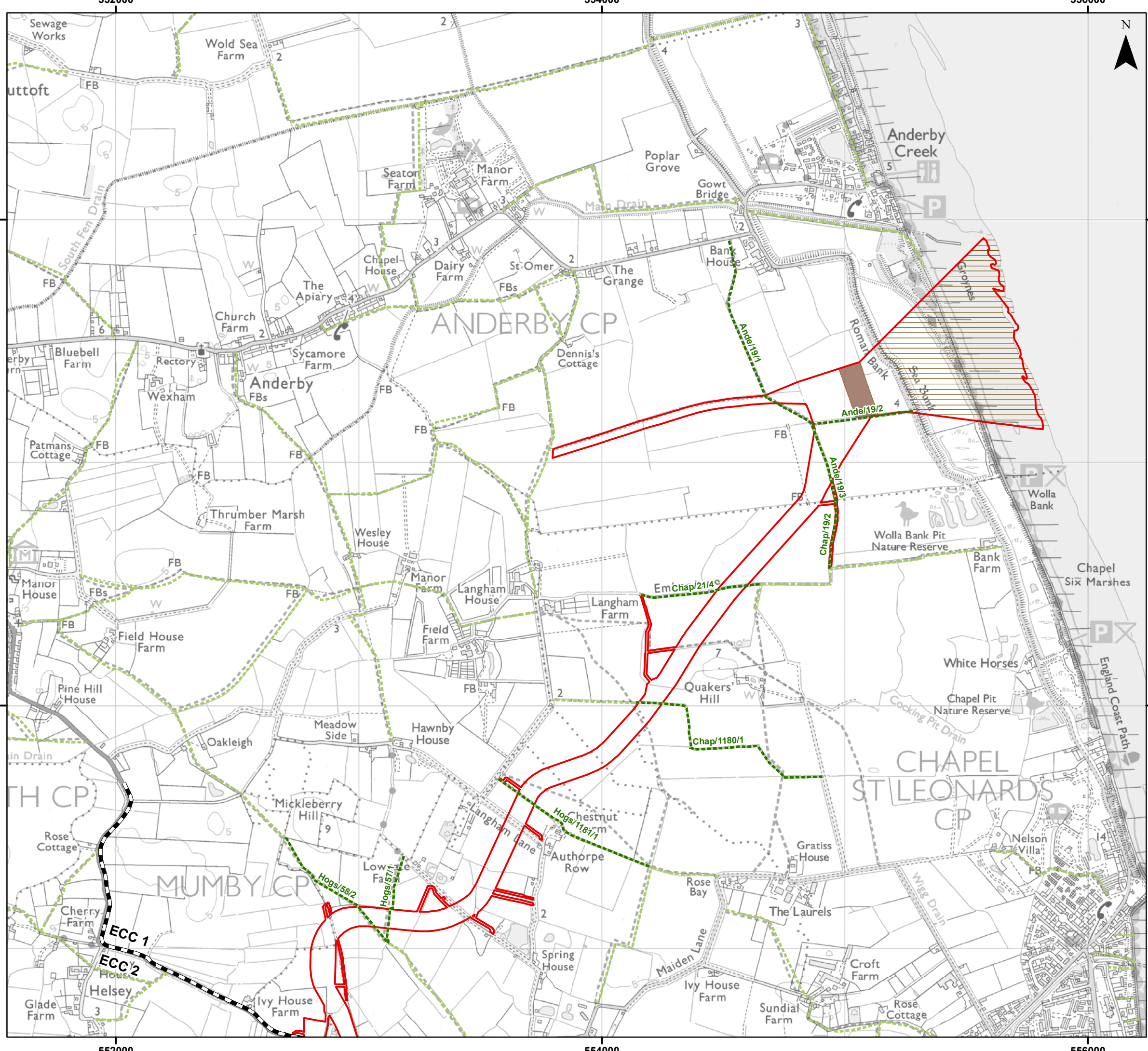
27. LCC would be notified within a reasonable period of time but not less than 8-weeks in advance of any temporary closure.

28. Additional notifications will include:

- A notice describing the temporary closure would be published in the press at least two weeks in advance of closure; and
- Advanced site notices (i.e. notices to members of the public warning of diversions ahead) would be posted at appropriate places to minimise likelihood of unnecessary aborted journeys. These will follow LCC's requirements for advertising temporary closure of PRoW and will include:
 - Site notices erected in visible locations on site approximately one to two weeks in advance of a temporary management measure being in place;
 - Provision of a map showing the extent of the temporary closure and any temporary diversion;
 - Confirmation that the temporary diversion is to another PRoW or roads or on land in the Applicant's control; and
 - Confirmation that the temporary diversion across land in the Applicant's control is safe and fit for public use.

29. Durations of temporary PRoW management measures will be discussed in advance with LCC and agreed via approval of the Final PAMP. Whilst the PRoW that would need temporarily diverting for a discrete period have been identified, other PRoW along the onshore cable route may require periodically diverting for a short period of time (a number of weeks depending on the length of PRoW being temporarily closed) to allow for the safe construction of the onshore infrastructure (including haul road construction and removal).

30. Subject to agreement with LCC, it may be most suitable to put a diversion in place and then only implement it for discrete periods, through local signage, when work is taking place at the specific location. At other times the existing PRoW route could be managed as an Open Managed Crossing.



Legend

- Order Limits
- Onshore Segment Break
- Landfall Trenchless Works Area
- Transition Joint Bay Area
- Public Right of Way Intersecting with Order Limits
- Wider Public Right of Way Network

Sources:
Public Right of Way Data provided by Lincolnshire County Council

Note:
In some locations the Public Right of Way Data provided by Lincolnshire County Council (LCC) does not correspond with OS 1:50,000 Landranger basemapping shown in the figure. The data provided by LCC is the definitive footpath information.



Coordinate System: British National Grid

0 0.5 1 km

Scale: 1:15,000 A3 Page Size

Outline Plans
Outline Public Access Management Plan
Public Rights of Way
Figure 1.1



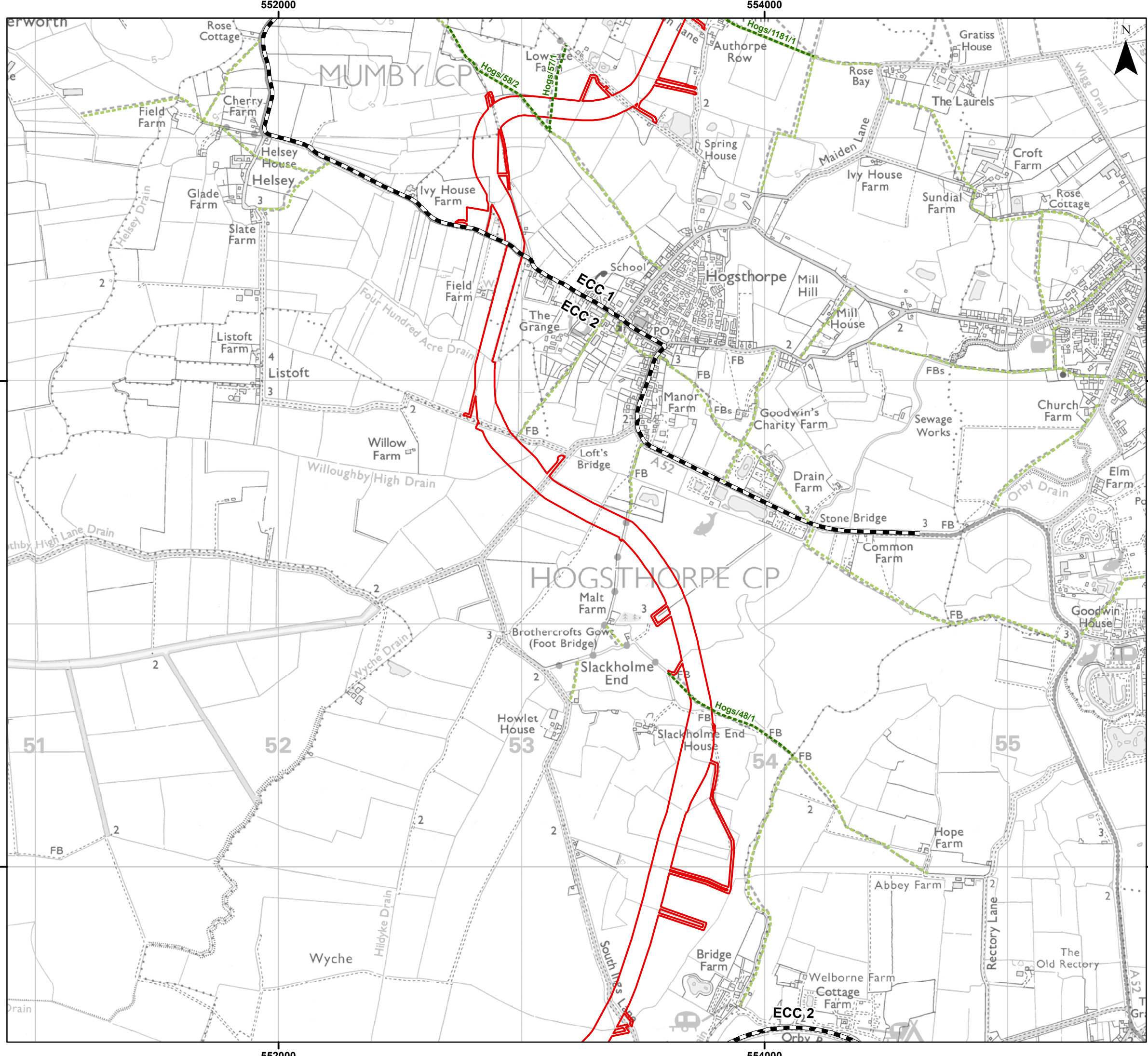
OUTER DOWING
OFFSHORE WIND



Date: 17/09/2024
Produced By: JRS
Revision: 1.0

© Crown copyright [and database rights] (2024)
0100031673

Document Path: P:\05356 - Gobe Consultants Ltd\0012 GTRP Outer Dowing\Tech\GIS\DWG\Wing\2023_09 Environmental Statement\Transport\AM\05356_0012_0953_1 Public Rights of Way.rxd



Legend

- Order Limits
- Onshore Segment Break
- Public Right of Way Intersecting with Order Limits
- Wider Public Right of Way Network

Sources:
Public Right of Way Data provided by Lincolnshire County Council

Note:
In some locations the Public Right of Way Data provided by Lincolnshire County Council (LCC) does not correspond with OS 1:50,000 Landranger basemapping shown in the figure. The data provided by LCC is the definitive footpath information.



Coordinate System: British National Grid

0 0.5 1 km

Scale: 1:15,000

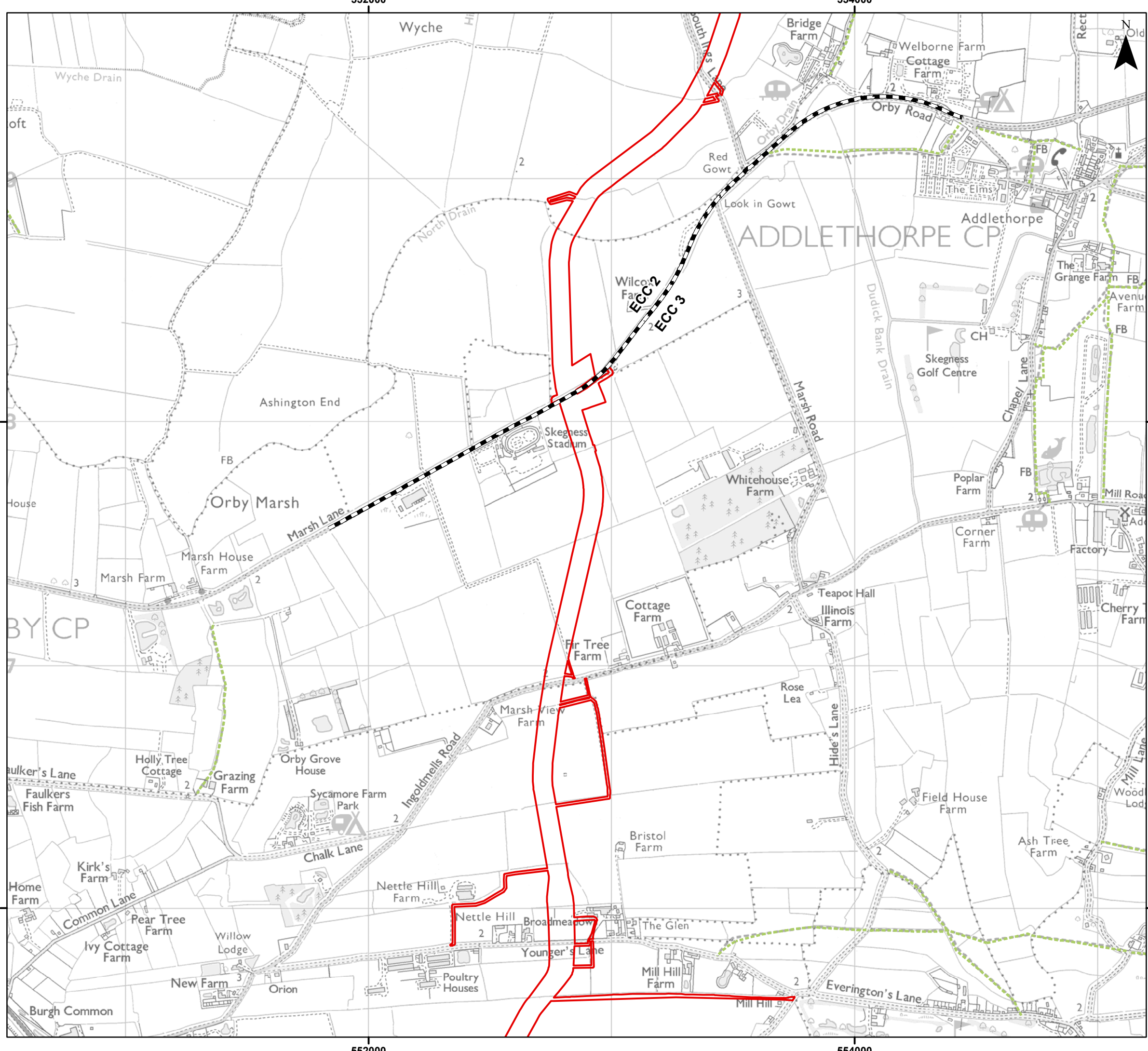
A3 Page Size

Outline Plans
Outline Public Access Management Plan
Public Rights of Way

Figure 1.2



Document Path: P:\05356 - Gobe Consultants Ltd\00012 GTRP Outer Dowsing\Tech\GIS\DWG\Wing\2023 09 Environmental Statement\Transport\PA\05356 00012 0953 1 Public Rights of Way.rxd



Legend

- Order Limits
- Onshore Segment Break
- Wider Public Right of Way Network

Sources:
Public Right of Way Data provided by Lincolnshire County Council

Note:
In some locations the Public Right of Way Data provided by Lincolnshire County Council (LCC) does not correspond with OS 1:50,000 Landranger basemapping shown in the figure. The data provided by LCC is the definitive footpath information.



Coordinate System: British National Grid

0 0.5 1 km

Scale: 1:15,000 A3 Page Size

Outline Plans
Outline Public Access Management Plan
Public Rights of Way
Figure 1.3

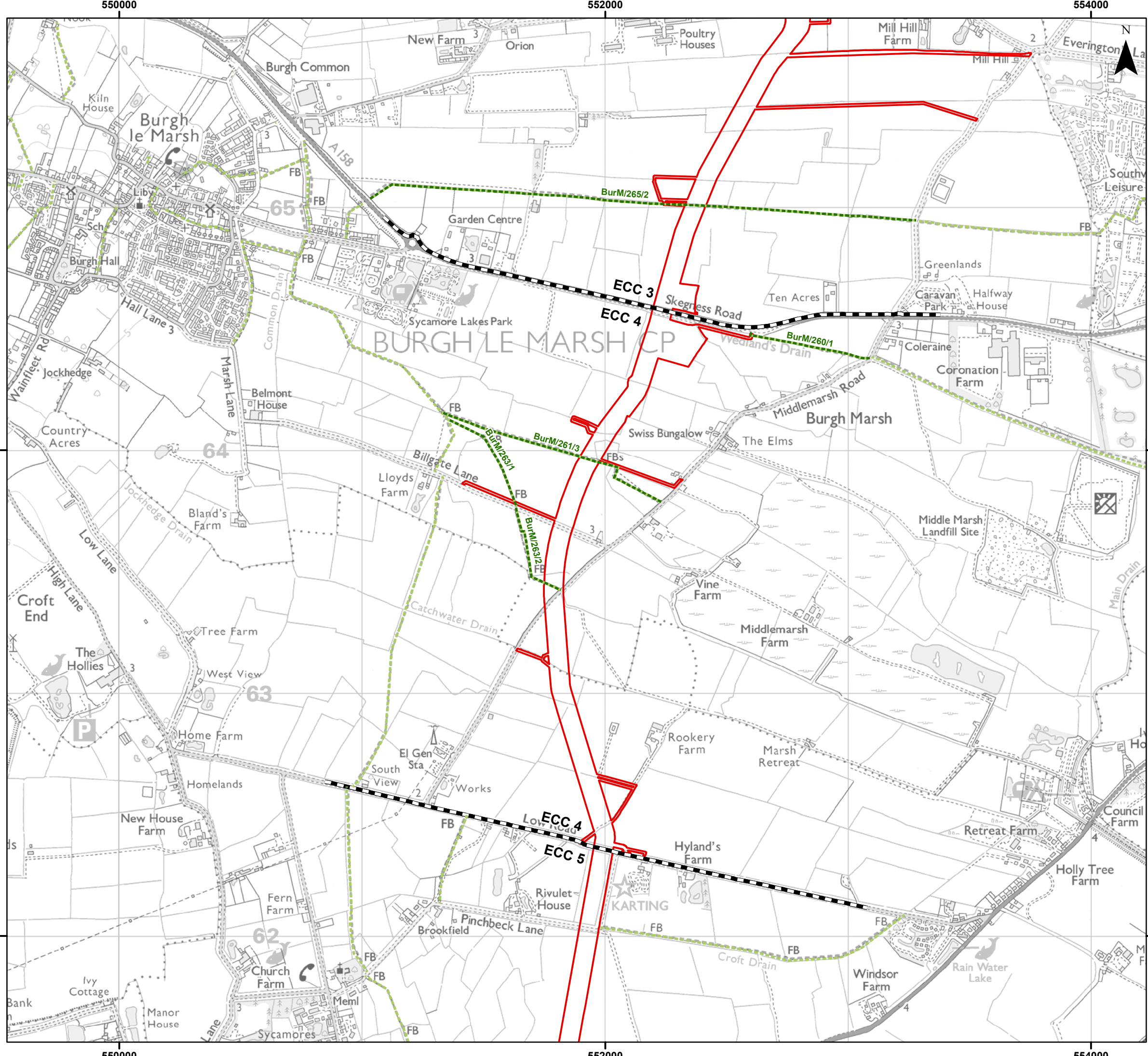


Date: 17/09/2024
Produced By: JRS
Revision: 1.0



© Crown copyright [and database rights] (2024) 0100031673

Document Path: P:\05356 - Gobe Consultants Ltd\00012 GTRP Outer Dowsing\Tech\GIS\DWG\Wing\2023 09 Environmental Statement\Transport\AM\F05356_00012_0953_1 Public Rights of Way.mxd



Legend

- Order Limits
- Onshore Segment Break
- Public Right of Way Intersecting with Order Limits
- Wider Public Right of Way Network

Sources:
Public Right of Way Data provided by Lincolnshire County Council

Note:
In some locations the Public Right of Way Data provided by Lincolnshire County Council (LCC) does not correspond with OS 1:50,000 Landranger basemapping shown in the figure. The data provided by LCC is the definitive footpath information.



Coordinate System: British National Grid

0 0.5 1 km

Scale: 1:15,000 A3 Page Size

Outline Plans
Outline Public Access Management Plan
Public Rights of Way
Figure 1.4



OUTER DOWING
OFFSHORE WIND

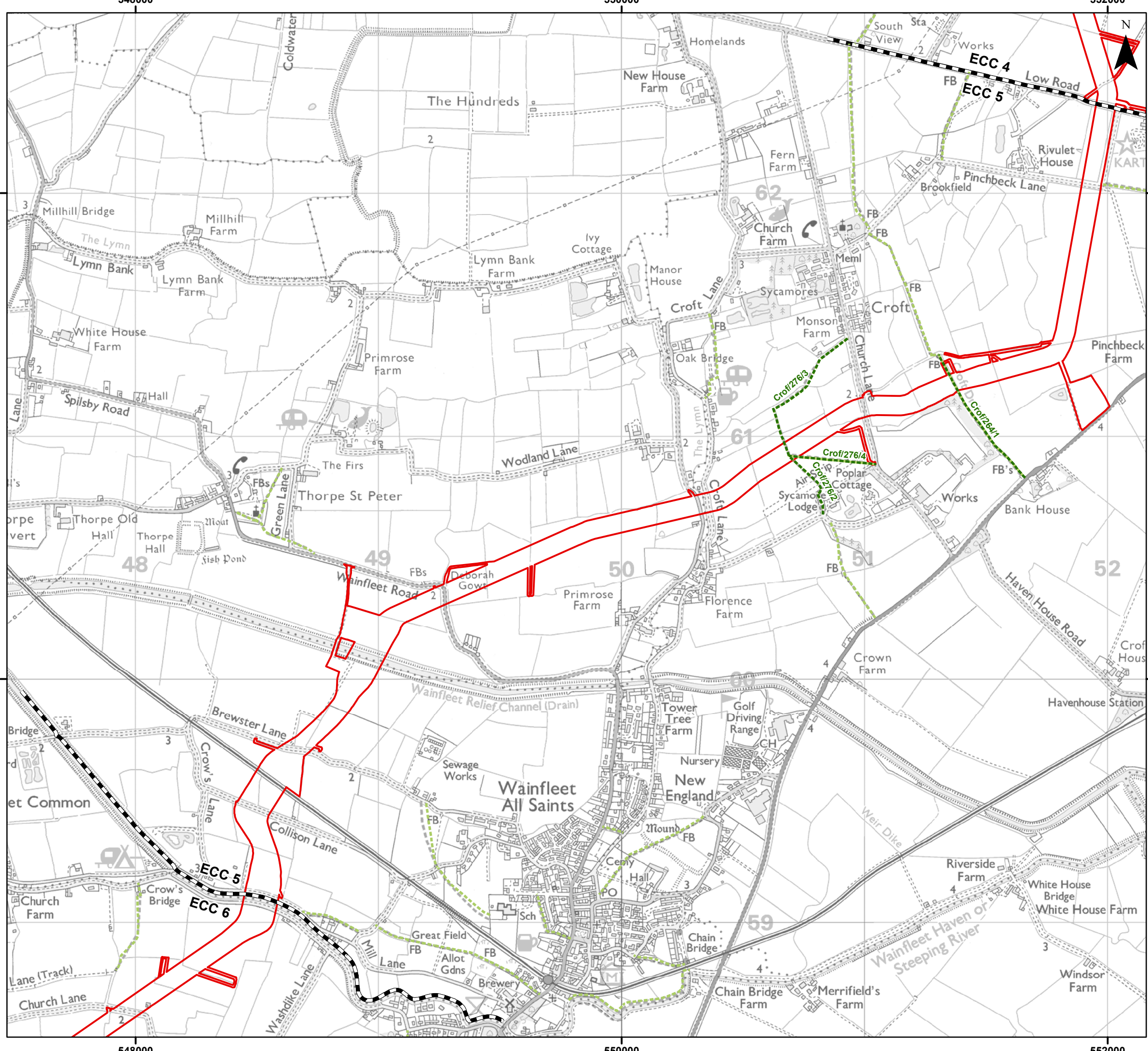


SLR

Date: 17/09/2024
Produced By: JRS
Revision: 1.0

© Crown copyright [and database rights] (2024)
0100031673

Document Path: P:\05356 - Gobe Consultants Ltd\00012 GTRP - Outer Dowing\Tech\GIS\DWG\Wing\2023_09 Environmental Statement\Transport\AMR\05356_00012_0953_1 Public Rights of Way.mxd



Legend

- Order Limits
- Onshore Segment Break
- Public Right of Way Intersecting with Order Limits
- Wider Public Right of Way Network

Sources:
Public Right of Way Data provided by Lincolnshire County Council

Note:
In some locations the Public Right of Way Data provided by Lincolnshire County Council (LCC) does not correspond with OS 1:50,000 Landranger basemapping shown in the figure. The data provided by LCC is the definitive footpath information.



Coordinate System: British National Grid

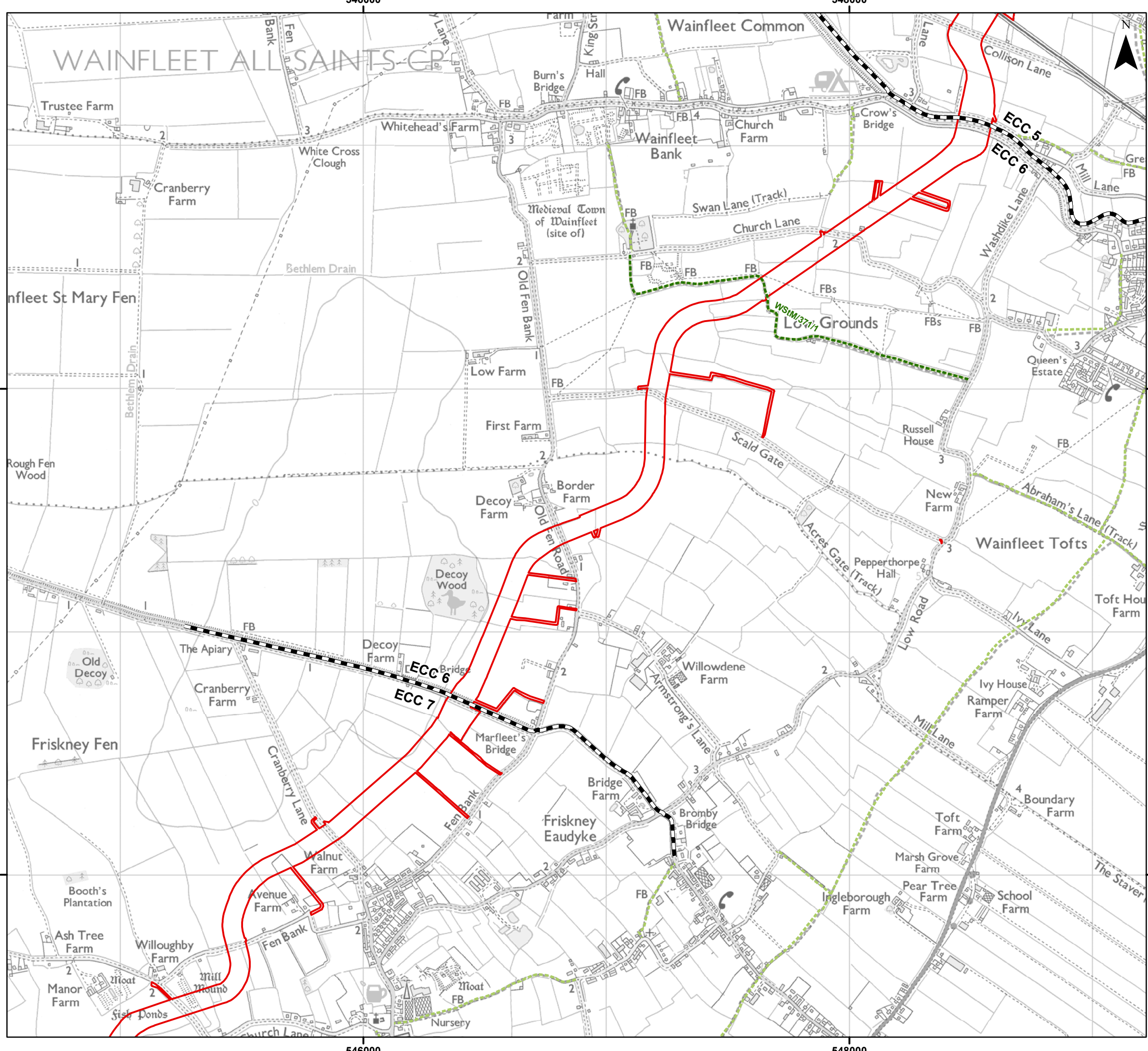
0 0.5 1 km

Scale: 1:15,000 A3 Page Size

Outline Plans
Outline Public Access Management Plan
Public Rights of Way
Figure 1.5



Document Path: P:\05356 - Gobe Consultants Ltd\0012 GTRP Outer Dowsing\Tech\GIS\DWG\Wing\2023 09 Environmental Statement\Transport\AMR\05356 0012 0953 1 Public Rights of Way.mxd



- ### Legend
- Order Limits
 - Onshore Segment Break
 - Public Right of Way Intersecting with Order Limits
 - Wider Public Right of Way Network

Sources:
Public Right of Way Data provided by Lincolnshire County Council

Note:
In some locations the Public Right of Way Data provided by Lincolnshire County Council (LCC) does not correspond with OS 1:50,000 Landranger basemapping shown in the figure. The data provided by LCC is the definitive footpath information.



Coordinate System: British National Grid

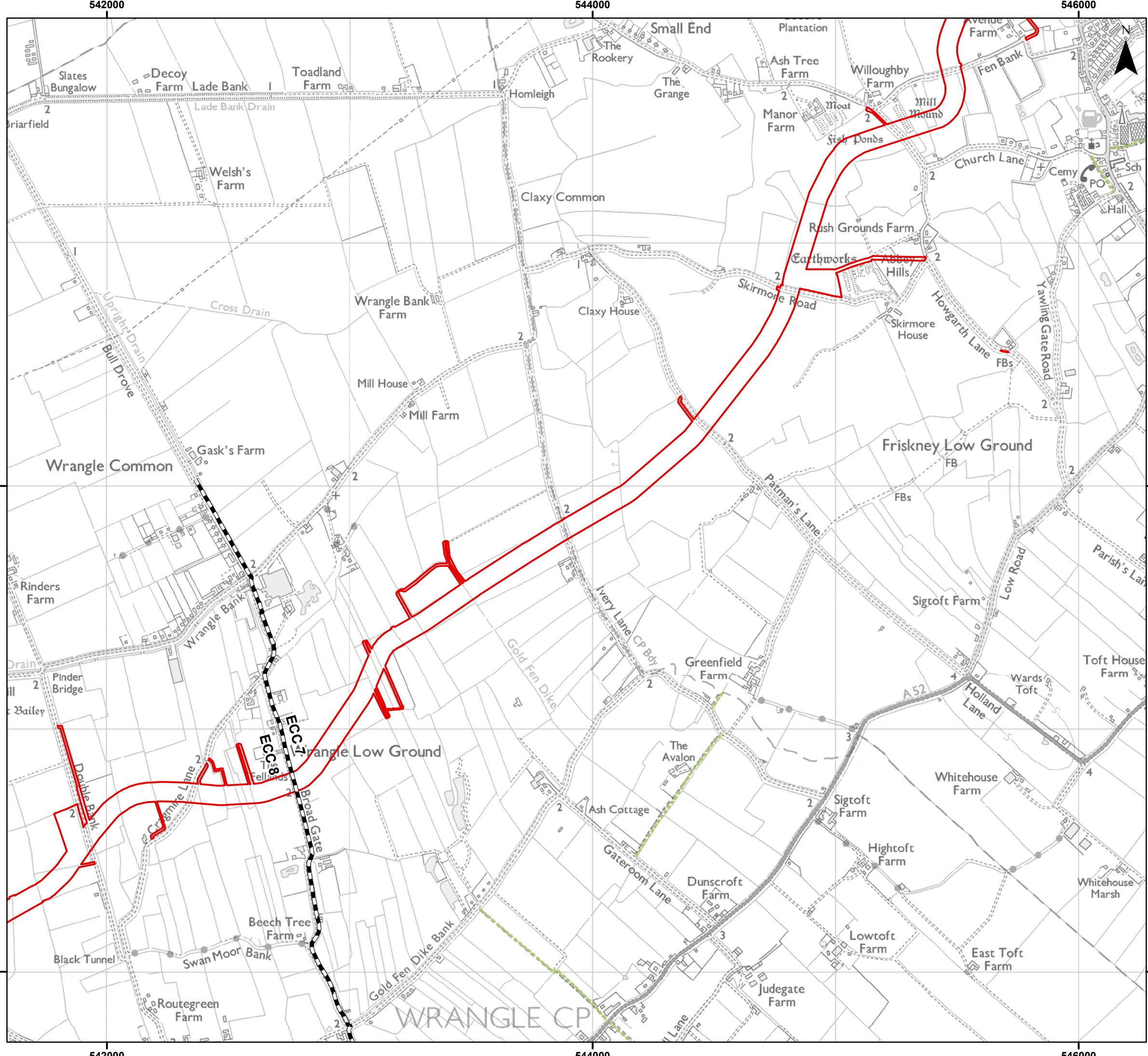
0 0.5 1 km

Scale: 1:15,000 A3 Page Size

Outline Plans
Outline Public Access Management Plan
Public Rights of Way
Figure 1.6



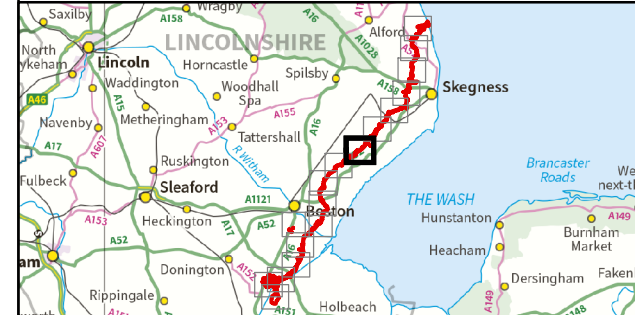
Document Path: P:\05356 - Gobe Consultants Ltd\0012 GTRP Outer Dowsing\Tech\GIS\DWG\Wing\2023 09 Environmental Statement\Transport\AMR\05356 0012 0953 1 Public Rights of Way.rxd



- Legend**
- Order Limits
 - Onshore Segment Break
 - Wider Public Right of Way Network

Sources:
Public Right of Way Data provided by Lincolnshire County Council

Note:
In some locations the Public Right of Way Data provided by Lincolnshire County Council (LCC) does not correspond with OS 1:50,000 Landranger basemapping shown in the figure. The data provided by LCC is the definitive footpath information.



Coordinate System: British National Grid

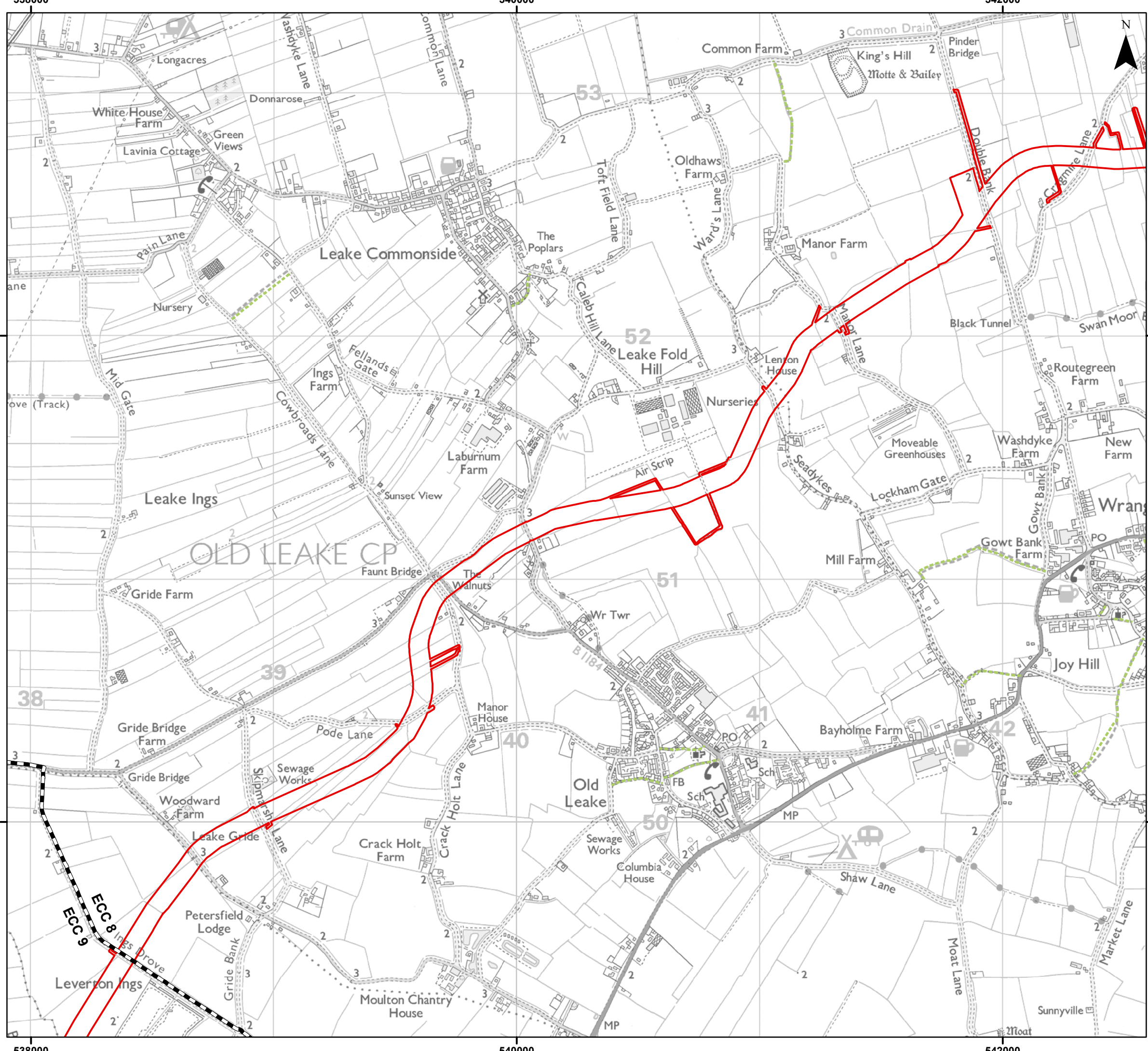
0 0.5 1 km

Scale: 1:15,000 A3 Page Size

Outline Plans
Outline Public Access Management Plan
Public Rights of Way
Figure 1.7



Document Path: P:\05356 - Gobe Consultants Ltd\0012 GTRP Outer Dowsing\Tech\GIS\DWG\Wing\2023 09 Environmental Statement\Transport\AM\Fig05356_0012_0953_1 Public Rights of Way.mxd



Legend

- Order Limits
- Onshore Segment Break
- Wider Public Right of Way Network

Sources:
Public Right of Way Data provided by Lincolnshire County Council

Note:
In some locations the Public Right of Way Data provided by Lincolnshire County Council (LCC) does not correspond with OS 1:50,000 Landranger basemapping shown in the figure. The data provided by LCC is the definitive footpath information.



Coordinate System: British National Grid

0 0.5 1 km

Scale: 1:15,000 A3 Page Size

Outline Plans
Outline Public Access Management Plan
Public Rights of Way
Figure 1.8



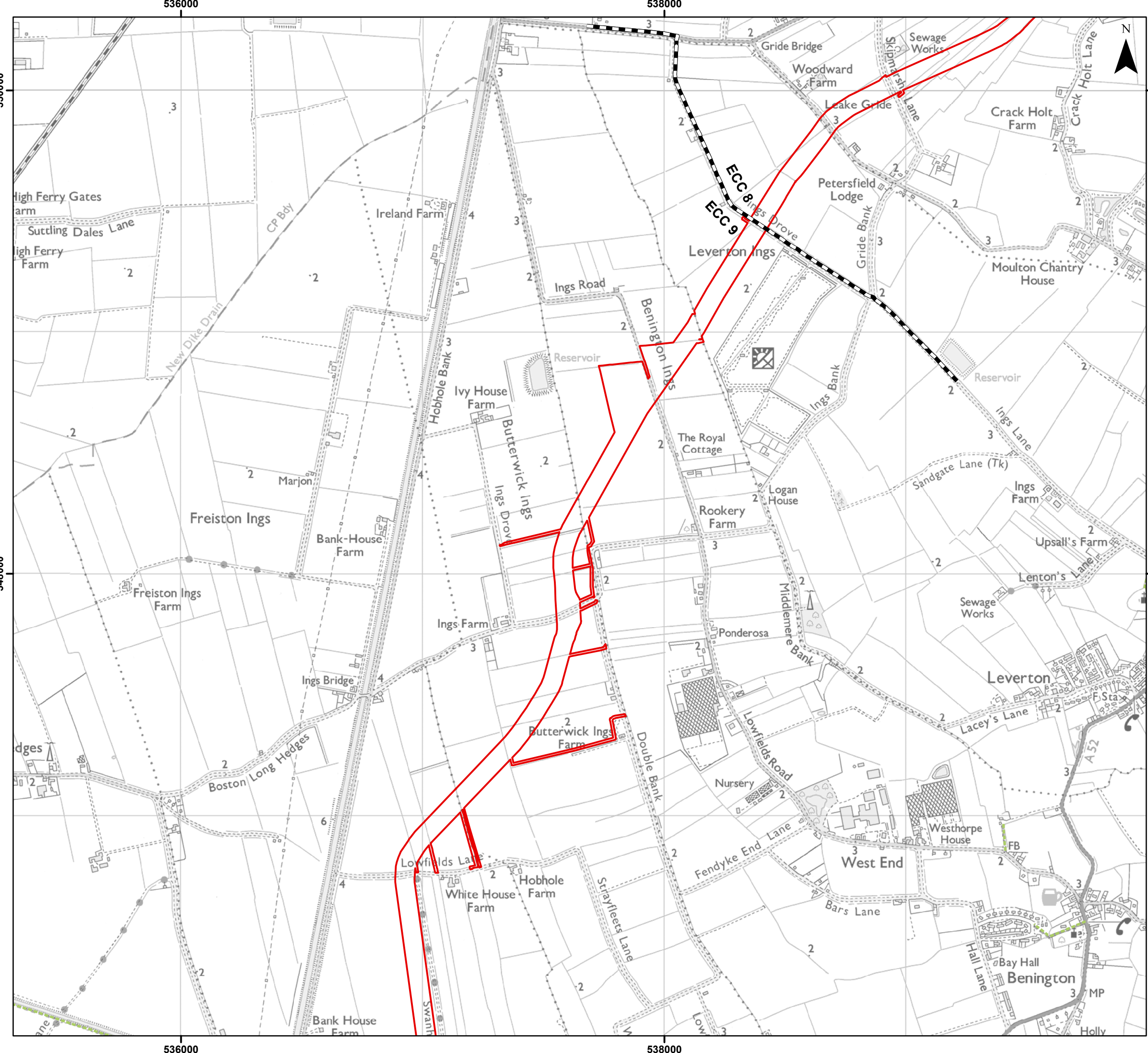
OUTER DOWSING
OFFSHORE WIND



Date: 17/09/2024
Produced By: JRS
Revision: 1.0

© Crown copyright [and database rights] (2024)
0100031673

Document Path: P:\05356 - Gobe Consultants Ltd\00012 GTRP Outer Dowsing\Tech\GIS\DWG\Wing\2023_09 Environmental Statement\Transport\PA\Fig\05356_00012_0953_1 Public Rights of Way.mxd



Legend

- Order Limits
- Onshore Segment Break
- Wider Public Right of Way Network

Sources:
Public Right of Way Data provided by Lincolnshire County Council

Note:
In some locations the Public Right of Way Data provided by Lincolnshire County Council (LCC) does not correspond with OS 1:50,000 Landranger basemapping shown in the figure. The data provided by LCC is the definitive footpath information.



Coordinate System: British National Grid

0 0.5 1 km

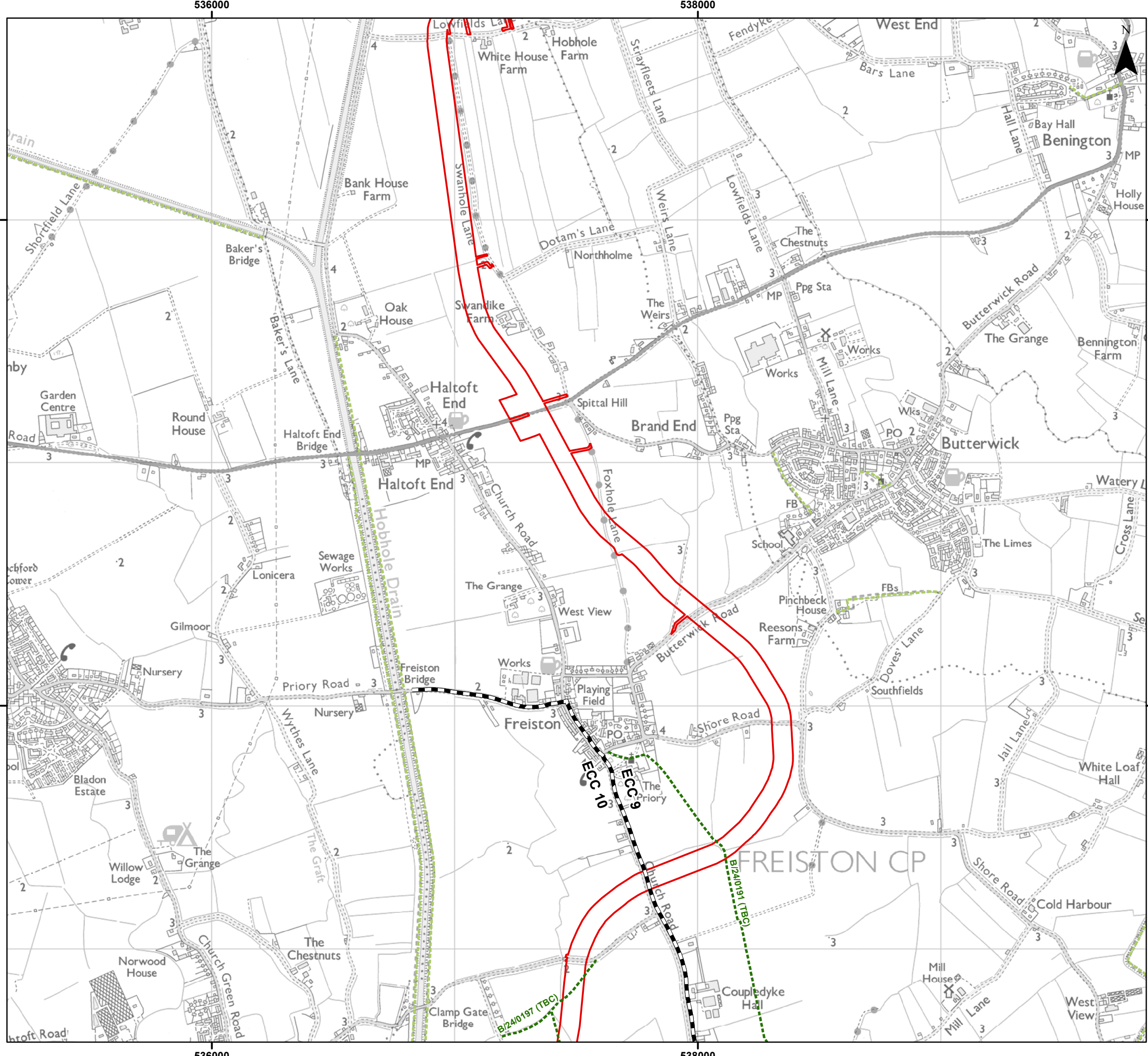
Scale: 1:15,000 A3 Page Size

Outline Plans
Outline Public Access Management Plan
Public Rights of Way

Figure 1.9



Document Path: P:\05356 - Gobe Consultants Ltd\0012 GTRP Outer Dowsing\Tech\GIS\DWG\Wing\2023_09 Environmental Statement\Transport\PA\FR\05356_0012_0953_1 Public Rights of Way.mxd



- ### Legend
- Order Limits
 - Onshore Segment Break
 - Public Right of Way Intersecting with Order Limits
 - Wider Public Right of Way Network

Sources:
Public Right of Way Data provided by Lincolnshire County Council

Note:
In some locations the Public Right of Way Data provided by Lincolnshire County Council (LCC) does not correspond with OS 1:50,000 Landranger basemapping shown in the figure. The data provided by LCC is the definitive footpath information.



Coordinate System: British National Grid

0 0.5 1 km

Scale: 1:15,000 A3 Page Size

Outline Plans
Outline Public Access Management Plan
Public Rights of Way
Figure 1.10

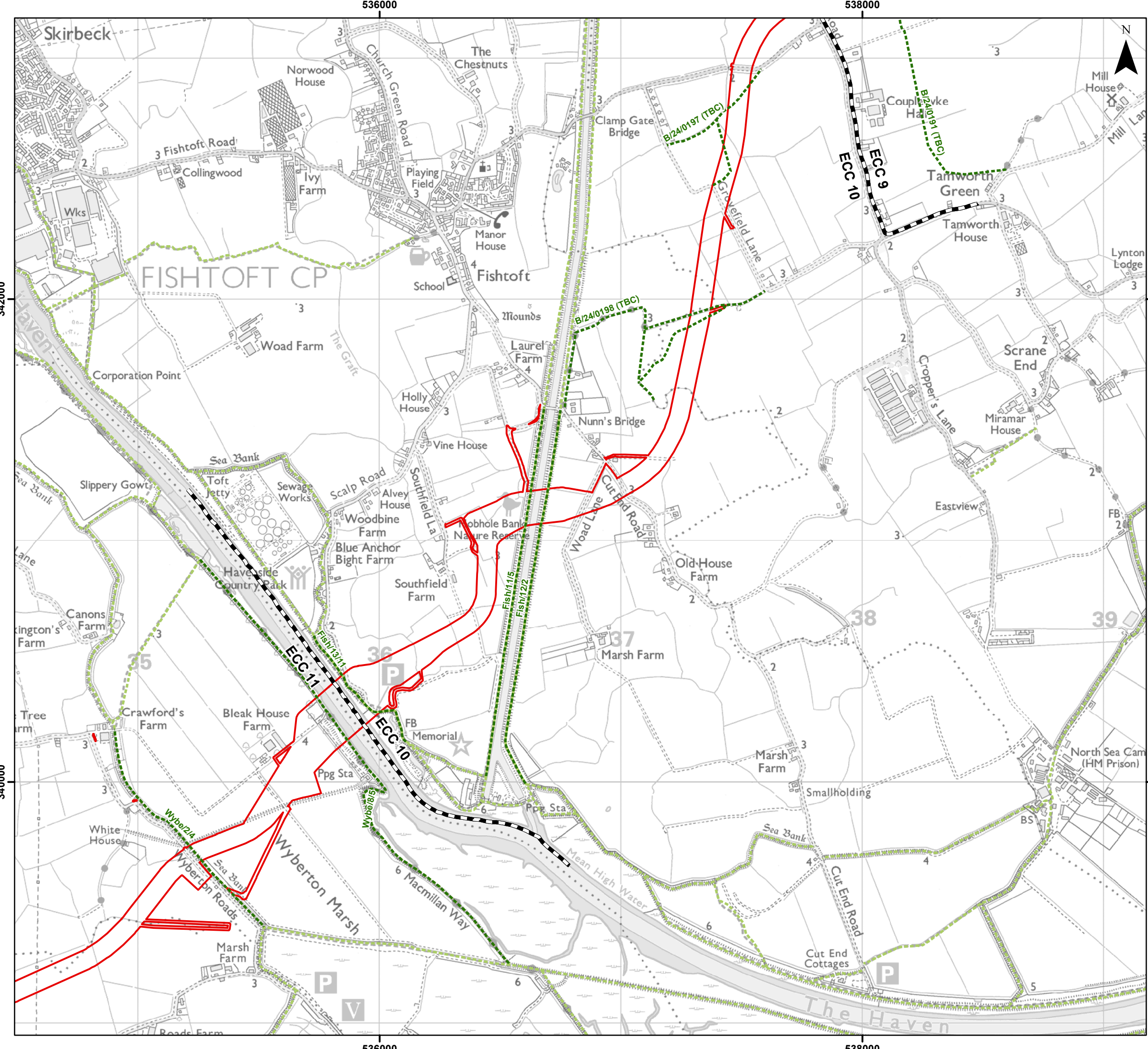


Date: 17/09/2024
Produced By: JRS
Revision: 1.0



© Crown copyright [and database rights] (2024) 0100031673

Document Path: P:\05356 - Gobe Consultants Ltd\00012 GTRP Outer Dowsing\Tech\GIS\DWG\Wing\2023_09 Environmental Statement\Transport\PA\PR\05356_00012_0953_1 Public Rights of Way.rxd



- Legend**
- Order Limits
 - Onshore Segment Break
 - Public Right of Way Intersecting with Order Limits
 - Wider Public Right of Way Network

Sources:
Public Right of Way Data provided by Lincolnshire County Council

Note:
In some locations the Public Right of Way Data provided by Lincolnshire County Council (LCC) does not correspond with OS 1:50,000 Landranger basemapping shown in the figure. The data provided by LCC is the definitive footpath information.



Coordinate System: British National Grid

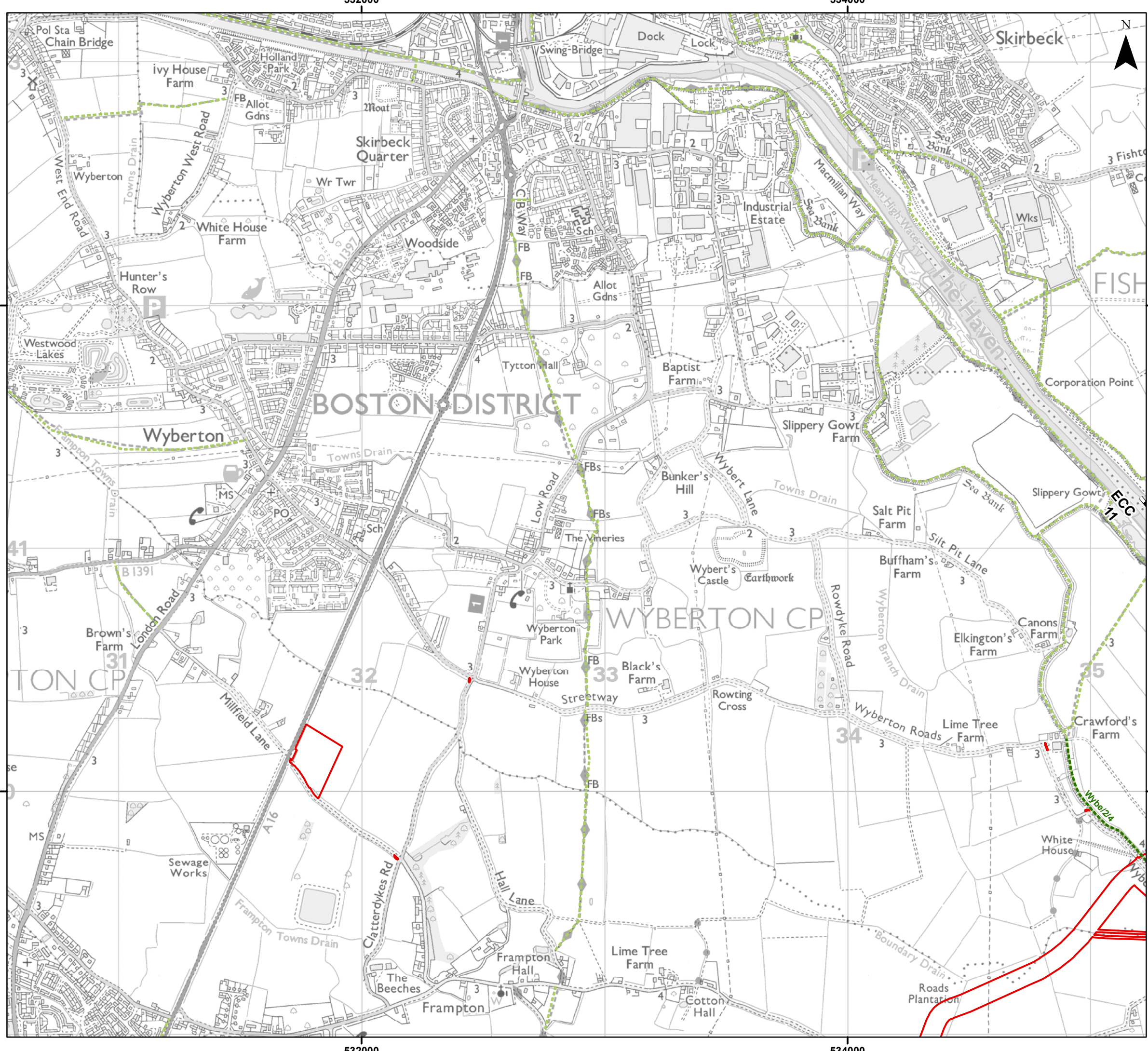
0 0.5 1 km

Scale: 1:15,000 A3 Page Size

Outline Plans
Outline Public Access Management Plan
Public Rights of Way
Figure 1.11



Document Path: P:\05356 - Gobe Consultants Ltd\00012 GTRP Outer Dowsing\Tech\GIS\DWG\Wing\2023_09 Environmental Statement\Transport\PA\FR\05356_00012_0953_1 Public Rights of Way.rxd



- ### Legend
- Order Limits
 - Onshore Segment Break
 - Public Right of Way Intersecting with Order Limits
 - Wider Public Right of Way Network

Sources:
Public Right of Way Data provided by Lincolnshire County Council

Note:
In some locations the Public Right of Way Data provided by Lincolnshire County Council (LCC) does not correspond with OS 1:50,000 Landranger basemapping shown in the figure. The data provided by LCC is the definitive footpath information.



Coordinate System: British National Grid

0 0.5 1 km

Scale: 1:15,000 A3 Page Size

Outline Plans
Outline Public Access Management Plan
Public Rights of Way

Figure 1.12



Date: 17/09/2024
Produced By: JRS
Revision: 1.0

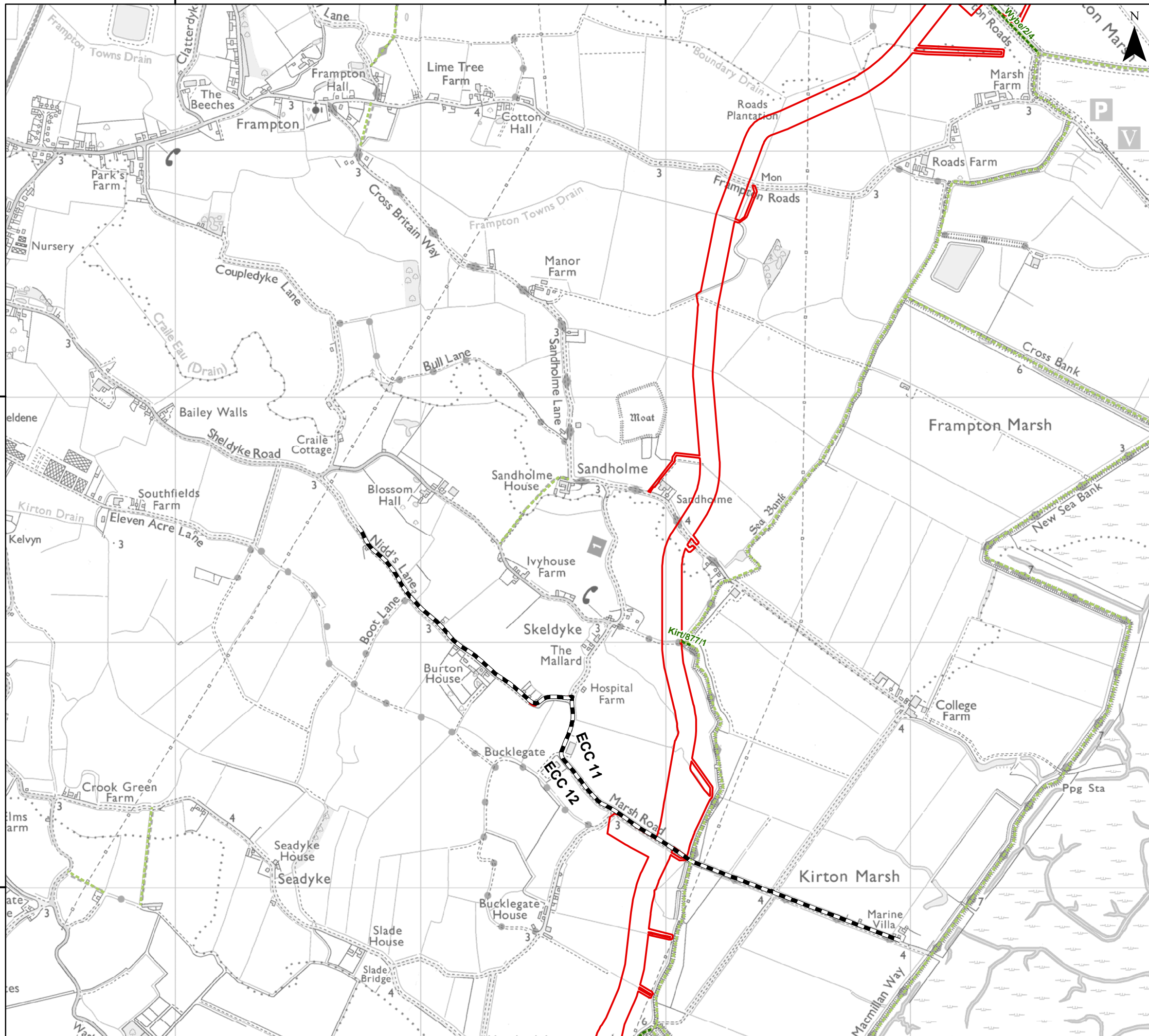


© Crown copyright [and database rights] (2024) 0100031673

Document Path: P:\05356 - Gobe Consultants Ltd\0012 GTRP - Outer Dowsing\Tech\GIS\DWG\Wing\2023 09 Environmental Statement\Transport\PA\FR\05356 0012 0953 1 Public Rights of Way.mxd

532000

534000

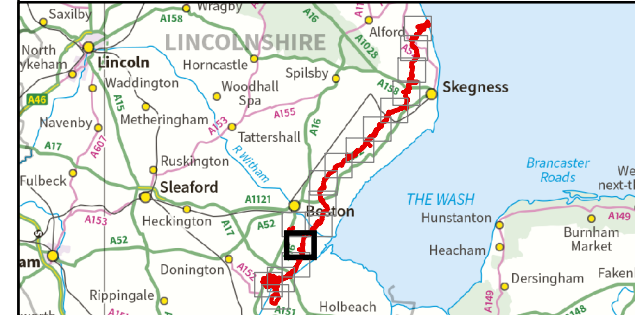


Legend

- Order Limits
- Onshore Segment Break
- Public Right of Way Intersecting with Order Limits
- Wider Public Right of Way Network

Sources:
Public Right of Way Data provided by Lincolnshire County Council

Note:
In some locations the Public Right of Way Data provided by Lincolnshire County Council (LCC) does not correspond with OS 1:50,000 Landranger basemapping shown in the figure. The data provided by LCC is the definitive footpath information.



Coordinate System: British National Grid

0 0.5 1 km

Scale: 1:15,000 A3 Page Size

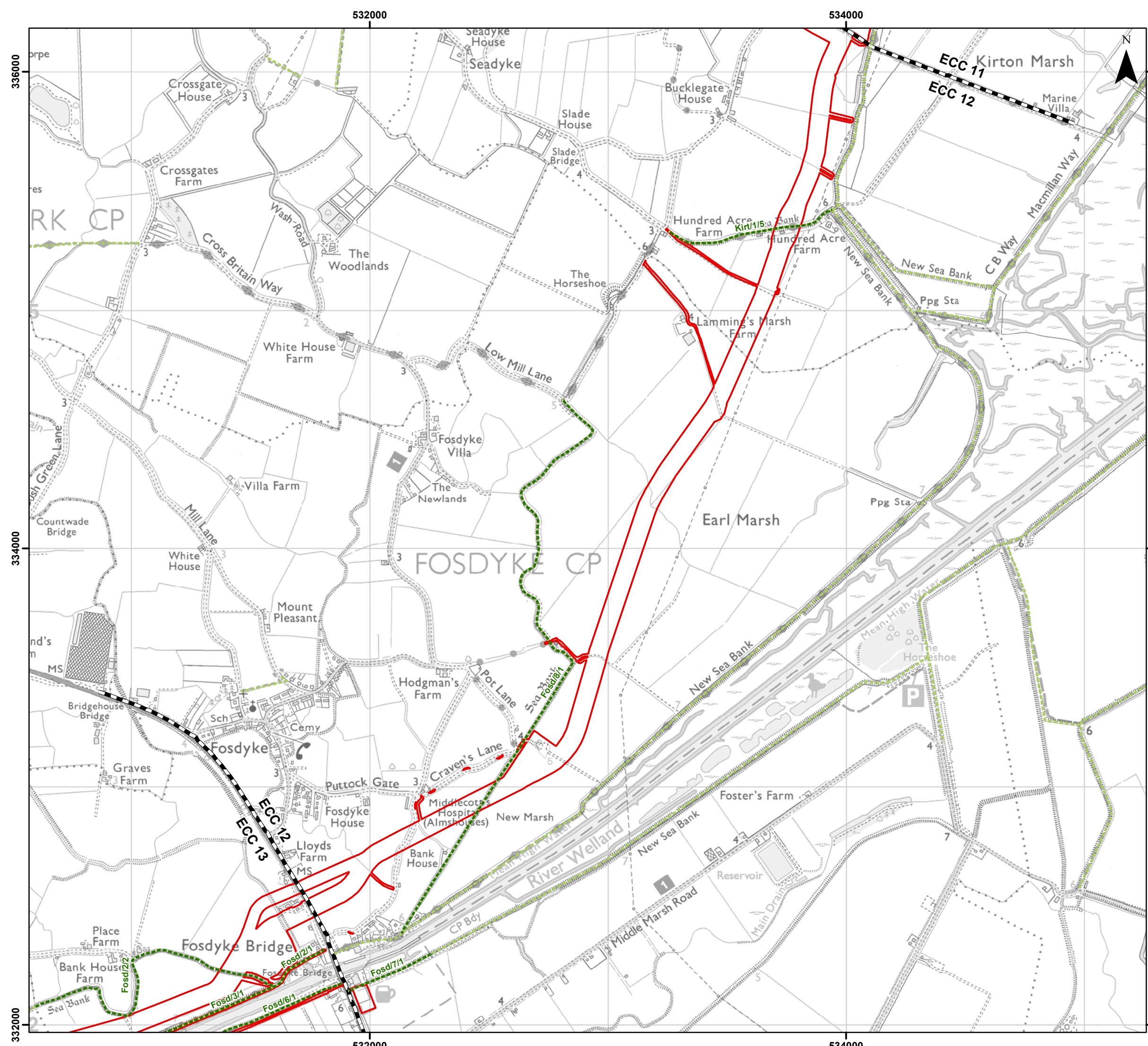
Outline Plans
Outline Public Access Management Plan
Public Rights of Way
Figure 1.13



532000

534000

Document Path: P:\05356 - Gobe Consultants Ltd\0012 GTRP Outer Dowsing\Tech\GIS\DWG\Wing\2023_09 Environmental Statement\Transport\PA\FR05356_0012_0953_1 Public Rights of Way.mxd



Legend

- Order Limits
- - - Onshore Segment Break
- Public Right of Way Intersecting with Order Limits
- Wider Public Right of Way Network

Sources:
Public Right of Way Data provided by Lincolnshire County Council

Note:
In some locations the Public Right of Way Data provided by Lincolnshire County Council (LCC) does not correspond with OS 1:50,000 Landranger basemapping shown in the figure. The data provided by LCC is the definitive footpath information.



Coordinate System: British National Grid

0 0.5 1 km

Scale: 1:15,000 A3 Page Size

Outline Plans
Outline Public Access Management Plan
Public Rights of Way
Figure 1.14



OUTER DOWSING
OFFSHORE WIND

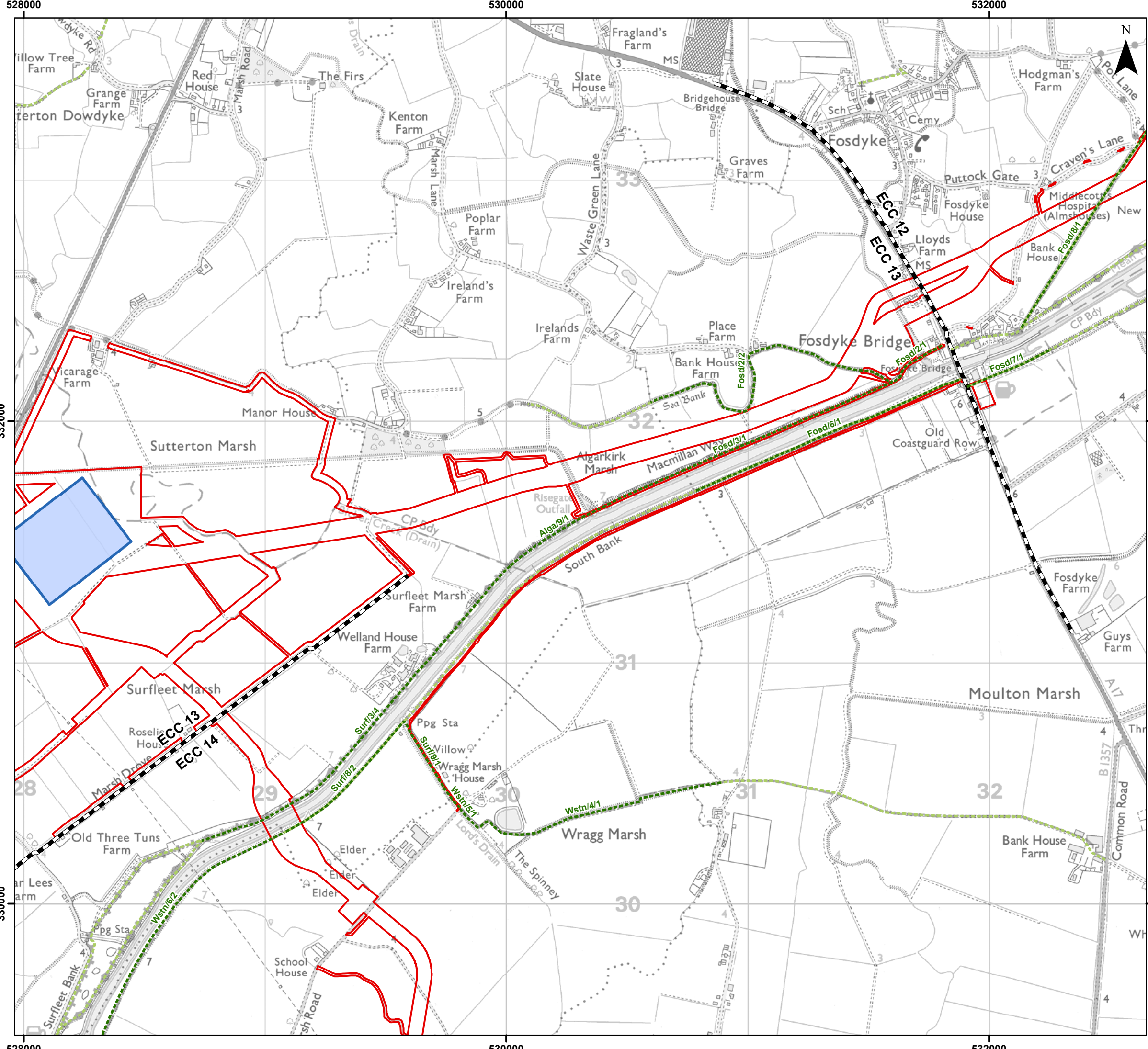


SLR

Date: 17/09/2024
Produced By: JRS
Revision: 1.0

© Crown copyright [and database rights] (2024) 0100031673

Document Path: P:\05356 - Gobe Consultants Ltd\00012 GTRP Outer Dosing\Tech\GIS\DWG\Wing\2023_09 Environmental Statement\Transport\AMR\05356_00012_0953_1 Public Rights of Way.mxd



Legend

- Order Limits
- Onshore Segment Break
- Onshore Substation (OnSS) Footprint
- Public Right of Way Intersecting with Order Limits
- Wider Public Right of Way Network

Sources:
Public Right of Way Data provided by Lincolnshire County Council

Note:
In some locations the Public Right of Way Data provided by Lincolnshire County Council (LCC) does not correspond with OS 1:50,000 Landranger basemapping shown in the figure. The data provided by LCC is the definitive footprint information.



Coordinate System: British National Grid

0 0.5 1 km

Scale: 1:15,000 A3 Page Size

Outline Plans
Outline Public Access Management Plan
Public Rights of Way

Figure 1.15



OUTER DOWSING
OFFSHORE WIND

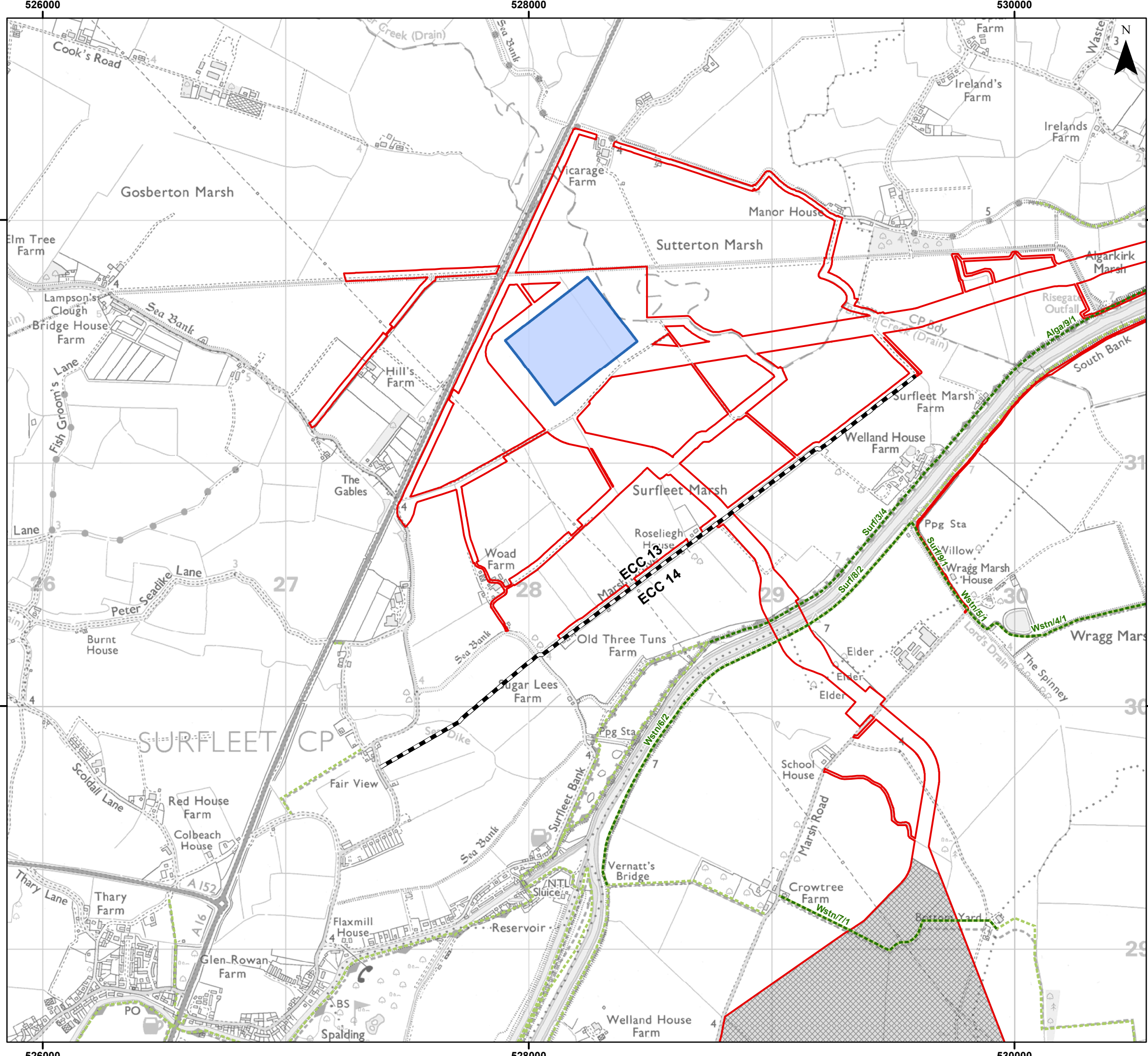


SLR

Date: 17/09/2024
Produced By: JRS
Revision: 1.0

© Crown copyright [and database rights] (2024)
0100031673

Document Path: P:\05356 - Gobe Consultants Ltd\00012 GTRP Outer Dowsing\Tech\GIS\DWG\Wing\2023_09 Environmental Statement\Transport\PA\PR\05356_00012_0953_1 Public Rights of Way.mxd



- ### Legend
- Order Limits
 - Onshore Segment Break
 - Onshore Substation (OnSS) Footprint
 - Connection Area
 - Public Right of Way Intersecting with Order Limits
 - Wider Public Right of Way Network

Sources:
Public Right of Way Data provided by Lincolnshire County Council

Note:
In some locations the Public Right of Way Data provided by Lincolnshire County Council (LCC) does not correspond with OS 1:50,000 Landranger basemapping shown in the figure. The data provided by LCC is the definitive footpath information.



Coordinate System: British National Grid

0 0.5 1 km

Scale: 1:15,000 A3 Page Size

Outline Plans
Outline Public Access Management Plan
Public Rights of Way
Figure 1.16

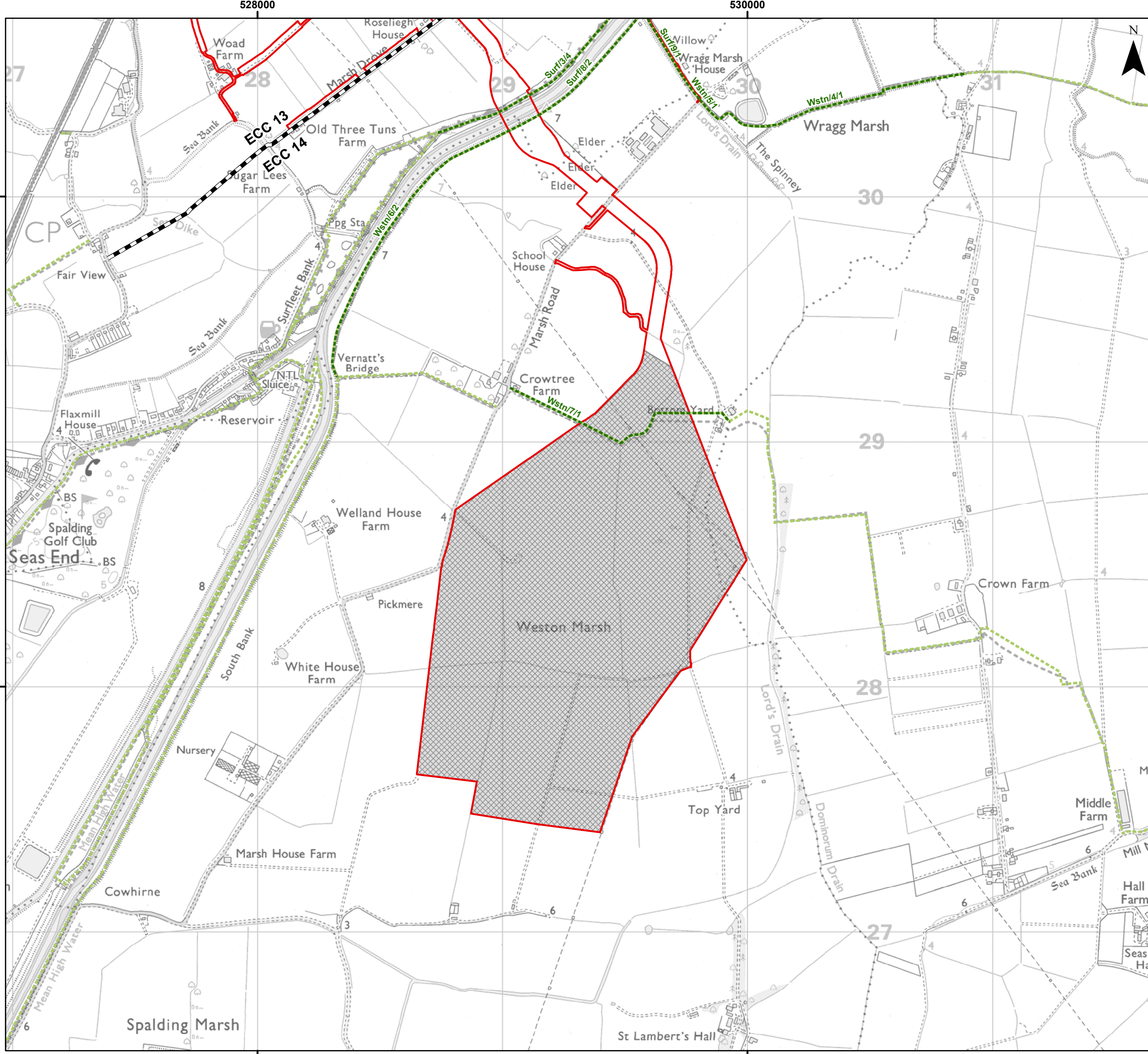


Date: 17/09/2024
Produced By: JRS
Revision: 1.0



© Crown copyright [and database rights] (2024)
0100031673

Document Path: P:\05356 - Gobe Consultants Ltd\00012 GTRP Outer Dowsing\Tech\GIS\DWG\Wing\2023_09 Environmental Statement\Transport\AMR\05356_00012_0953_1 Public Rights of Way.mxd



- ### Legend
- Order Limits
 - Onshore Segment Break
 - Connection Area
 - Public Right of Way Intersecting with Order Limits
 - Wider Public Right of Way Network

Sources:
Public Right of Way Data provided by Lincolnshire County Council

Note:
In some locations the Public Right of Way Data provided by Lincolnshire County Council (LCC) does not correspond with OS 1:50,000 Landranger basemapping shown in the figure. The data provided by LCC is the definitive footpath information.



Coordinate System: British National Grid

0 0.5 1 km

Scale: 1:15,000 A3 Page Size

Outline Plans
Outline Public Access Management Plan
Public Rights of Way
Figure 1.17



Date: 17/09/2024
Produced By: JRS
Revision: 1.0



© Crown copyright [and database rights] (2024) 0100031673

Document Path: P:\05356 - Gobe Consultants Ltd\0012 GTRP Outer Dowsing\Tech\GIS\DWG\Wing\2023 09 Environmental Statement\Transport\PA\05356 0012 0953 1 Public Rights of Way.mxd

555000

555500

556000



376000

376000

375500

375500

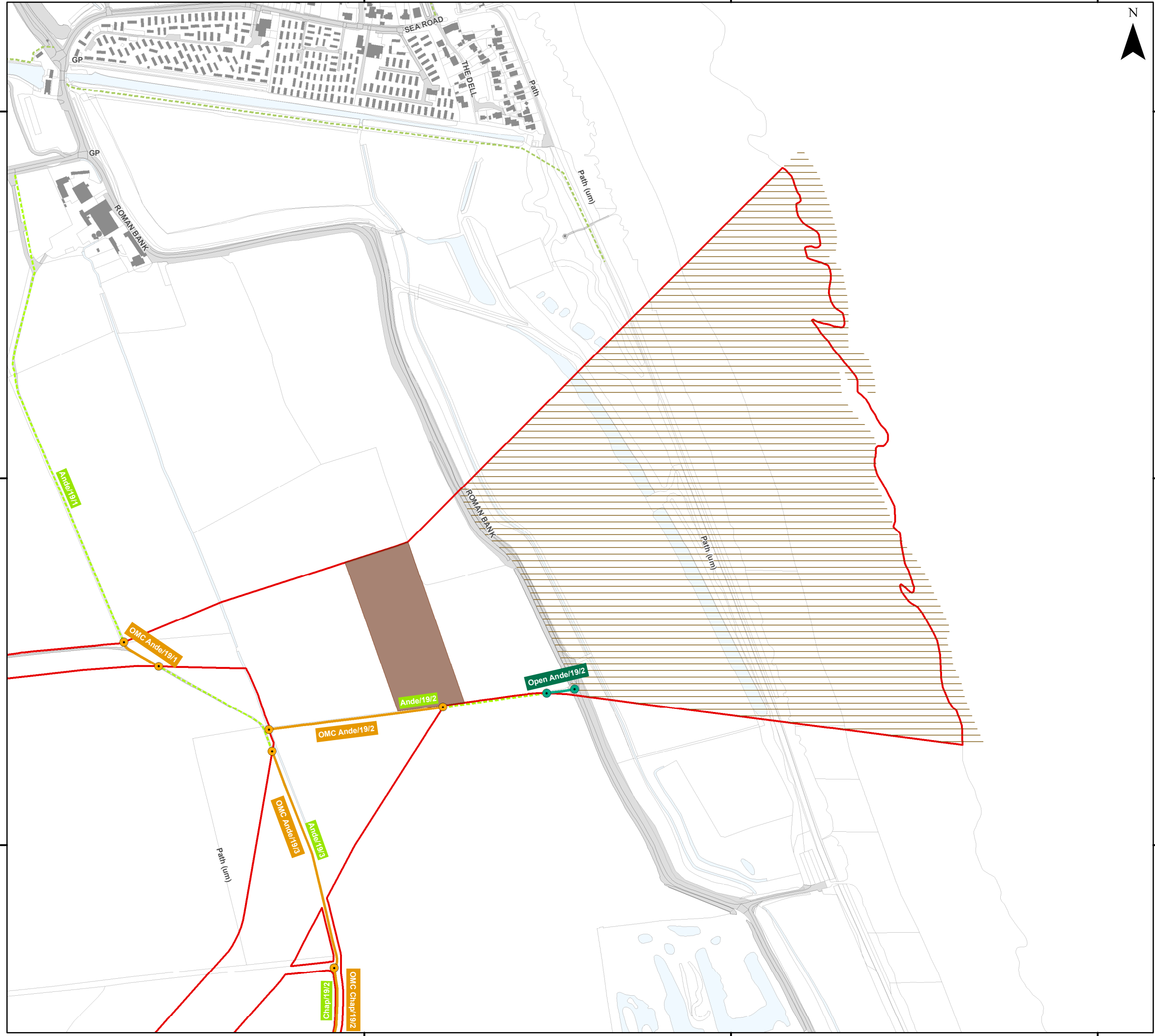
375000

375000










555000

555500

556000

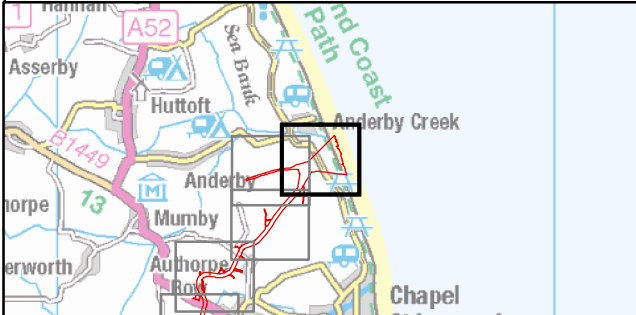


Legend

-  Order Limits
-  Landfall Trenchless Works Area
-  Transition Joint Bay Area
-  Public Right of Way Network Intersecting with Order Limits
-  Wider Public Right of Way Network
- Public Right of Way Management - Stopping Up Location**
-  Open - Managed Crossing
-  Open - No Impact
- Public Right of Way Management**
-  Open - Managed Crossing (OMC)
-  Open - No Impact (Open)

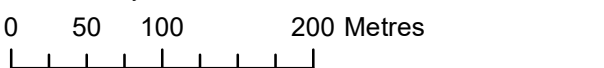
Sources:
Public Right of Way Data provided by Lincolnshire County Council

Note:
In some locations the Public Right of Way Data provided by Lincolnshire County Council (LCC) does not correspond with OS Mastermap basemapping shown in the figure. The data provided by LCC is the definitive footpath information.



Coordinate System: British National Grid

0 50 100 200 Metres



Scale: 1:5,000 A3 Page Size

Outline Plans
Outline Public Access Management Plan
Public Rights of Way Management

Figure 2.1

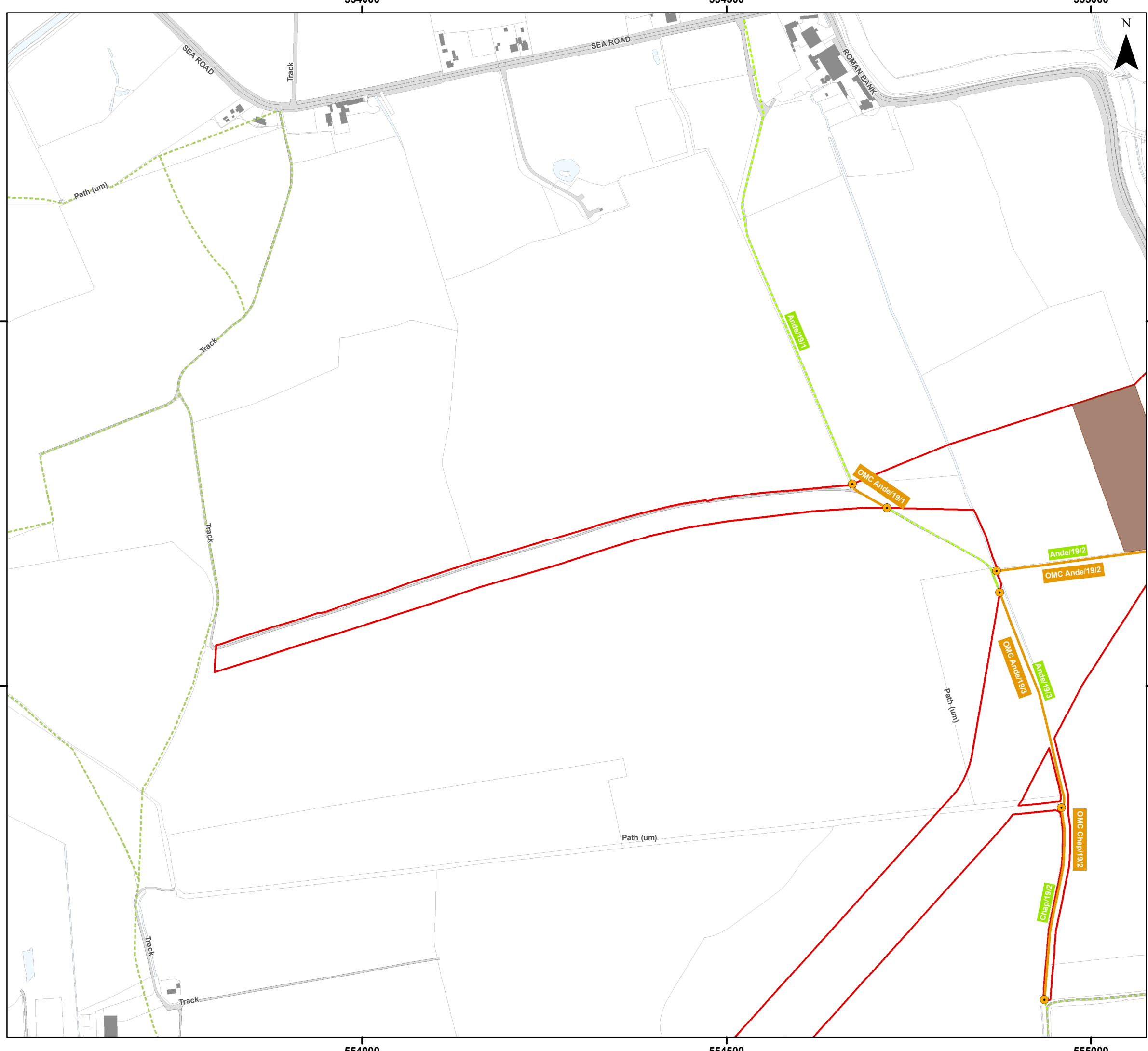


Date: 17/09/2024
Produced By: JRS
Revision: 1.0



© Crown copyright [and database rights] (2024)
0100031673

Document Path: P:\05356 - Gobe Consultants Ltd\00012 GTR Outer Dowsing\Tech\GIS\DWG\Wing\2023_09 Environmental Statement\Transport\AMP\05356_0012_09e2_1 Public Right of Way Management.mxd



Legend

- Order Limits
- Transition Joint Bay Area
- Public Right of Way Network Intersecting with Order Limits
- Wider Public Right of Way Network

Public Right of Way Management - Stopping Up Location

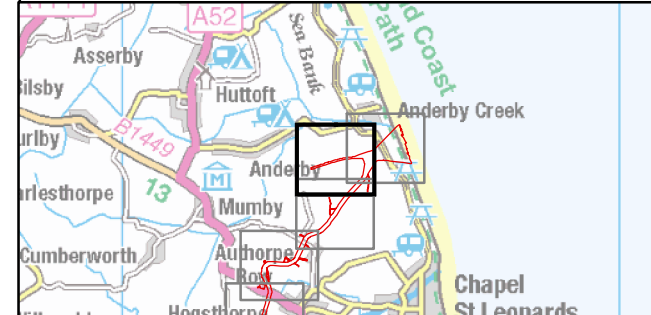
- Open - Managed Crossing

Public Right of Way Management

- Open - Managed Crossing (OMC)

Sources:
Public Right of Way Data provided by Lincolnshire County Council

Note:
In some locations the Public Right of Way Data provided by Lincolnshire County Council (LCC) does not correspond with OS Mastermap basemapping shown in the figure. The data provided by LCC is the definitive footpath information.



Coordinate System: British National Grid

0 50 100 200 Metres

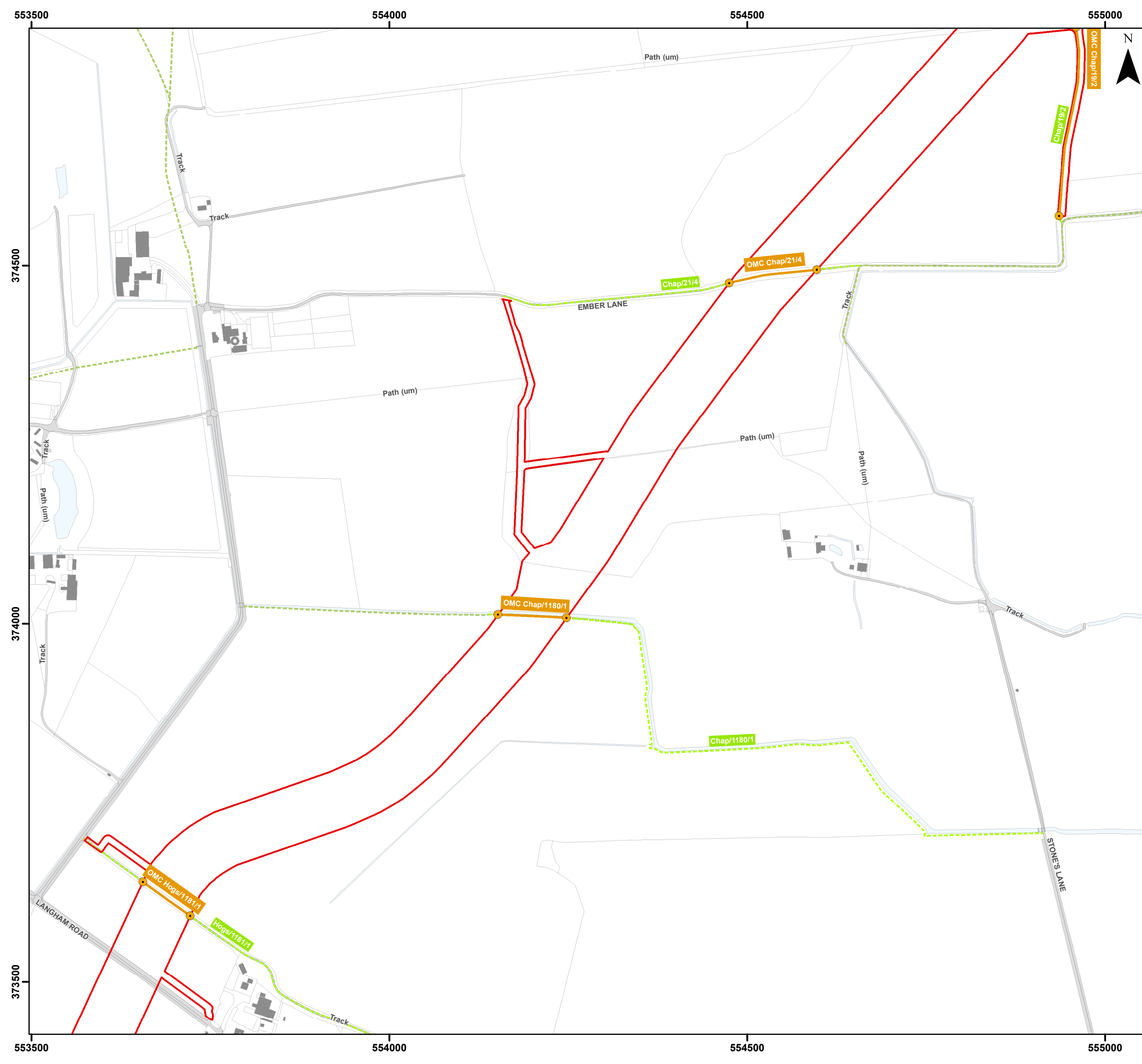
Scale: 1:5,000

A3 Page Size

Outline Plans
Outline Public Access Management Plan
Public Rights of Way Management
Figure 2.2



Document Path: P:\05356 - Gobe Consultants Ltd\0012 GTR Outer Dowsing\Tech\GIS\DW\Wing\2023 09 Environmental Statement\Transport\AMP\05356_0012_09e2_1 Public Right of Way Management.mxd



Legend

- Order Limits
- Public Right of Way Network Intersecting with Order Limits
- Wider Public Right of Way Network

Public Right of Way Management - Stopping Up Location

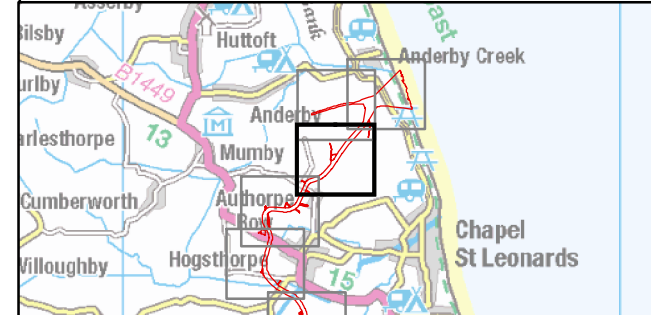
- Open - Managed Crossing

Public Right of Way Management

- Open - Managed Crossing (OMC)

Sources:
Public Right of Way Data provided by Lincolnshire County Council

Note:
In some locations the Public Right of Way Data provided by Lincolnshire County Council (LCC) does not correspond with OS Mastermap basemapping shown in the figure. The data provided by LCC is the definitive footpath information.



Coordinate System: British National Grid

Scale: 1:5,000 A3 Page Size

Outline Plans
Outline Public Access Management Plan
Public Rights of Way Management
Figure 2.3

OUTER DOWSING
OFFSHORE WIND

SLR

Date: 17/09/2024
Produced By: JRS
Revision: 1.0

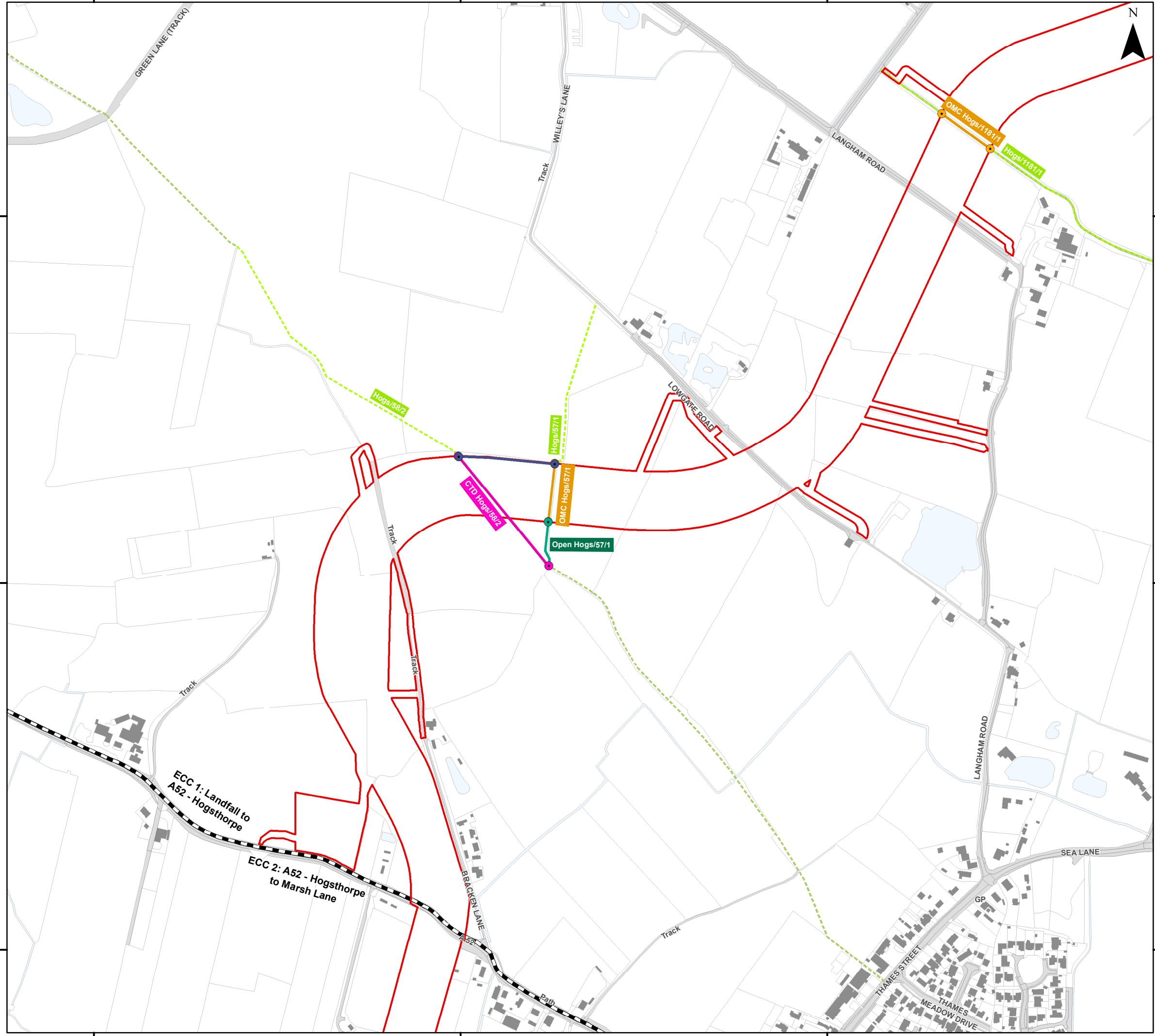
© Crown copyright [and database rights] (2024)
0100031673

Document Path: P:\05356 - Gobe Consultants Ltd\00012 GTR Outer Dosing\Tech\GIS\DWG\Wing\2023_09 Environmental Statement\Transport\AMP\05356_00012_09e2_1 Public Right of Way Management.mxd

552500

553000

553500

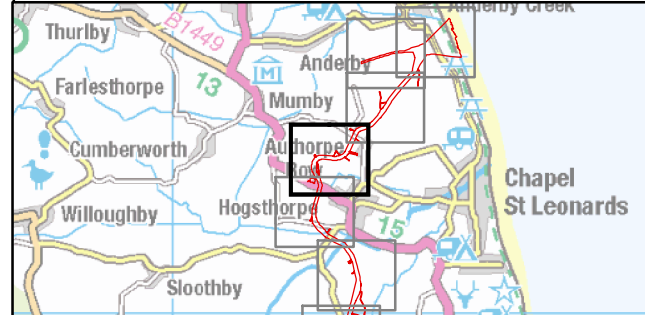


Legend

- Order Limits
- Onshore Segment Break
- Public Right of Way Network Intersecting with Order Limits
- Wider Public Right of Way Network
- Public Right of Way Management - Stopping Up Location**
- Closed - Temporary Diversion
- Diversion
- Open - Managed Crossing
- Open - No Impact
- Public Right of Way Management**
- Closed - Temporary Diversion (CTD)
- Diversion (DIV)
- Open - Managed Crossing (OMC)
- Open - No Impact (Open)

Sources:
Public Right of Way Data provided by Lincolnshire County Council

Note:
In some locations the Public Right of Way Data provided by Lincolnshire County Council (LCC) does not correspond with OS Mastermap basemapping shown in the figure. The data provided by LCC is the definitive footpath information.



Coordinate System: British National Grid

0 50 100 200 Metres

Scale: 1:5,000 A3 Page Size

Outline Plans
Outline Public Access Management Plan
Public Rights of Way Management
Figure 2.4



Date: 17/09/2024
Produced By: JRS
Revision: 1.0



© Crown copyright [and database rights] (2024)
0100031673

373500

373500

373000

373000

372500

372500

552500

553000

553500

Document Path: P:\05356 - Gobe Consultants Ltd\00012 GTR Outer Dowsing\Tech\GIS\Dws\Wmg\2023 09 Environmental Statement\Transport\AMP\05356 00012 0962 1 Public Right of Way Management.mxd

552500

553000

553500



372500

372500

372000

372000

371500




371500

552500

553000

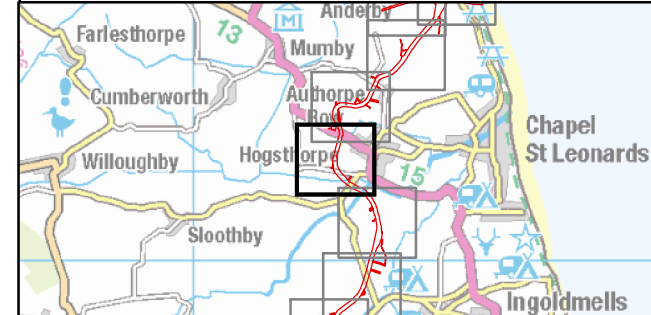
553500

Legend

-  Order Limits
-  Onshore Segment Break
-  Wider Public Right of Way Network

Sources:
Public Right of Way Data provided by Lincolnshire County Council

Note:
In some locations the Public Right of Way Data provided by Lincolnshire County Council (LCC) does not correspond with OS Mastermap basemapping shown in the figure. The data provided by LCC is the definitive footpath information.



Coordinate System: British National Grid

0 50 100 200 Metres

Scale: 1:5,000

A3 Page Size

Outline Plans
Outline Public Access Management Plan
Public Rights of Way Management
Figure 2.5

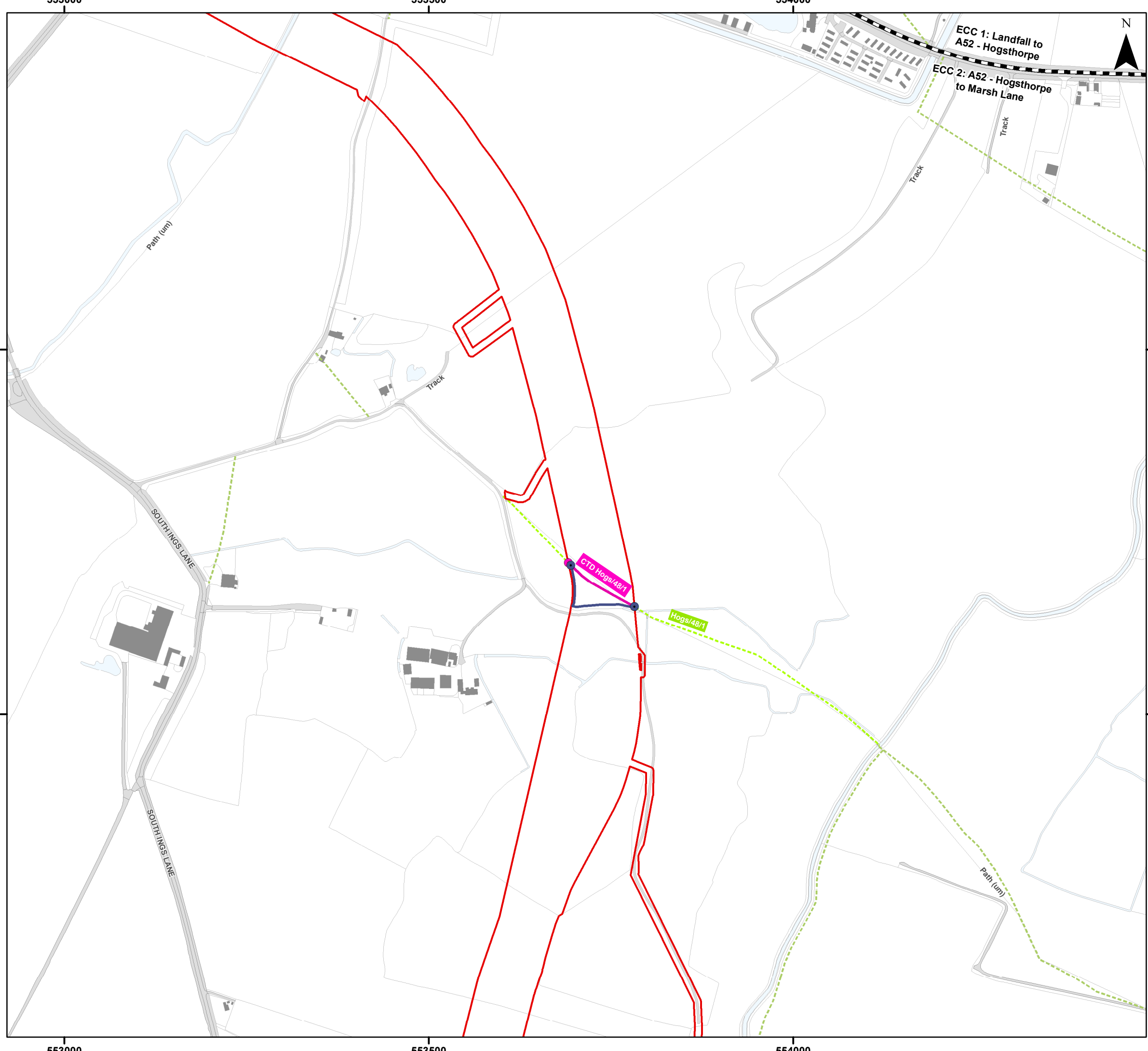


Date: 17/09/2024
Produced By: JRS
Revision: 1.0



© Crown copyright [and database rights] (2024)
0100031673

Document Path: P:\05356 - Gobe Consultants Ltd\00012 GTR Outer Dowsing\Tech\GIS\DWG\Wing\2023_09 Environmental Statement\Transport\AMP\05356_00012_0962_1 Public Right of Way Management.mxd



Legend

- Order Limits
- Onshore Segment Break
- Public Right of Way Network Intersecting with Order Limits
- Wider Public Right of Way Network

Public Right of Way Management - Stopping Up Location

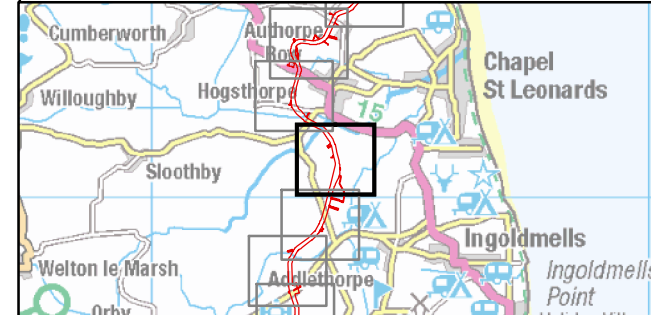
- Closed - Temporary Diversion
- Diversion

Public Right of Way Management

- Closed - Temporary Diversion (CTD)
- Diversion (DIV)

Sources:
Public Right of Way Data provided by Lincolnshire County Council

Note:
In some locations the Public Right of Way Data provided by Lincolnshire County Council (LCC) does not correspond with OS Mastermap basemapping shown in the figure. The data provided by LCC is the definitive footpath information.



Coordinate System: British National Grid

0 50 100 200 Metres

Scale: 1:5,000 A3 Page Size

Outline Plans
Outline Public Access Management Plan
Public Rights of Way Management
Figure 2.6



OUTER DOWING
OFFSHORE WIND



SLR

Date: 17/09/2024
Produced By: JRS
Revision: 1.0

© Crown copyright [and database rights] (2024)
0100031673

Document Path: P:\05356 - Gobe Consultants Ltd\00012 GTR Outer Dowing\Tech\GIS\DW\Wing\2023_09 Environmental Statement\Transport\PA\05356_00012_0962_1 Public Right of Way Management.mxd

553000

553500

554000

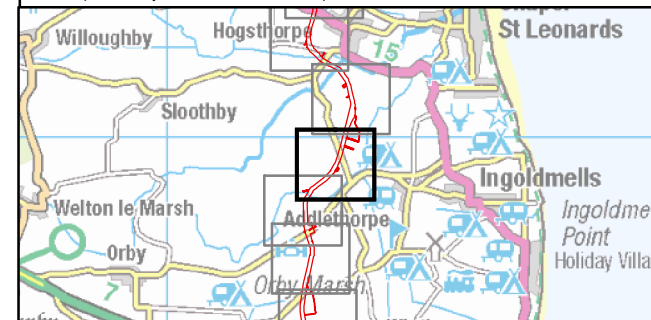
N

Legend


- Order Limits
- Onshore Segment Break
- Wider Public Right of Way Network

Sources:
Public Right of Way Data provided by Lincolnshire County Council

Note:
In some locations the Public Right of Way Data provided by Lincolnshire County Council (LCC) does not correspond with OS Mastermap basemapping shown in the figure. The data provided by LCC is the definitive footpath information.



Coordinate System: British National Grid



Scale: 1:5,000

A3 Page Size

Outline Plans
Outline Public Access Management Plan

Public Rights of Way Management

Figure 2.7



Date: 17/09/2024
Produced By: JRS
Revision: 1.0



© Crown copyright [and database rights] (2024)
0100031673

Document Path: P:\05356 - Gobe Consultants Ltd\00012 GTR Outer Dowsing\Tech\GIS\DWG\Wing\2023_09 Environmental Statement\Transport\AMP\05356_0012_0962_1 Public Right of Way Management.mxd

553000

553500

554000

369000

369500

370000

SOUTHINGS LANE

ECC 2: A52 - Hogthorpe to Marsh Lane
ECC 3: Marsh Lane to A158 - Skegness Road

Track

Red Gowt

GP

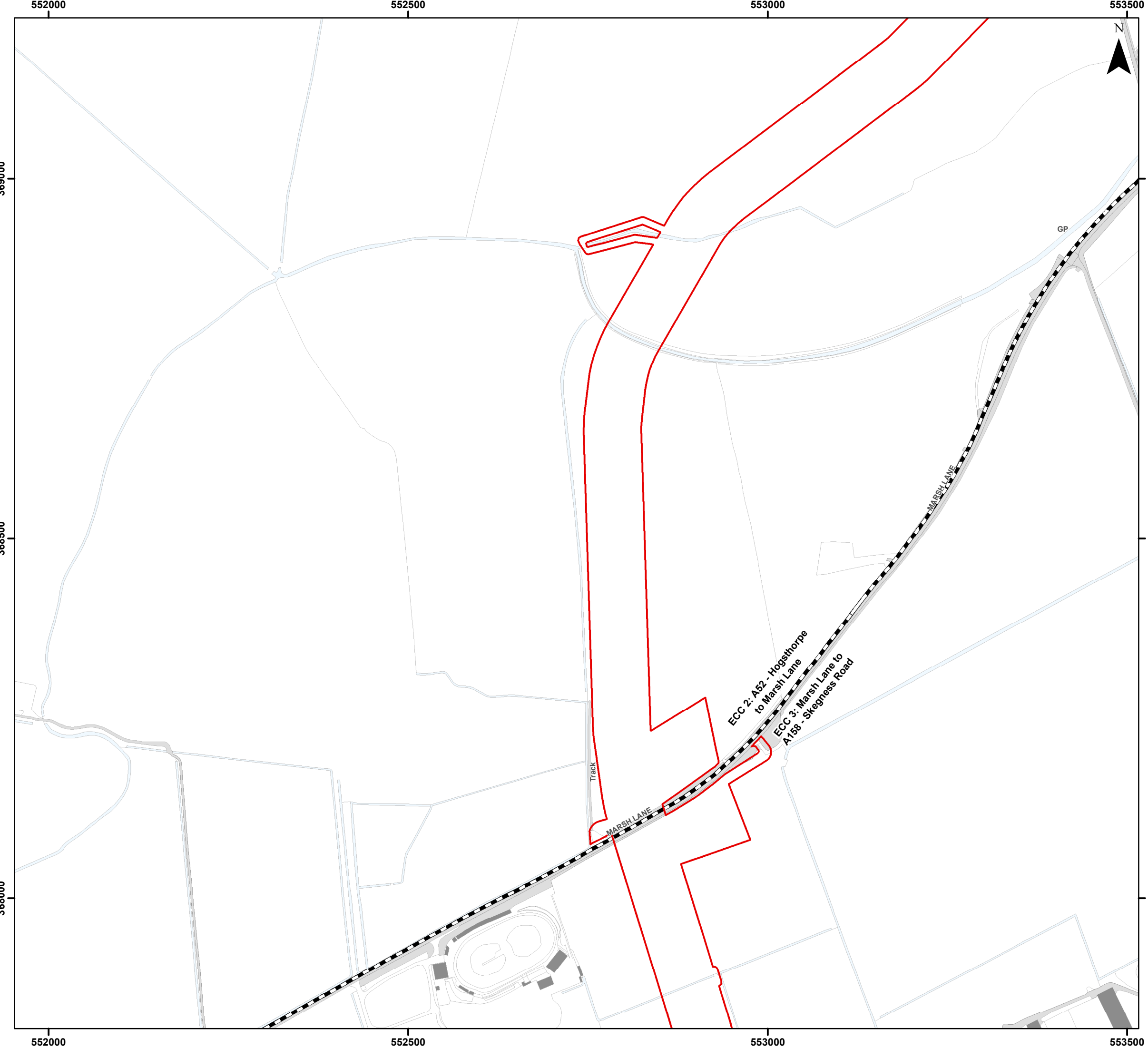
GP

Track

370000

369500

369000

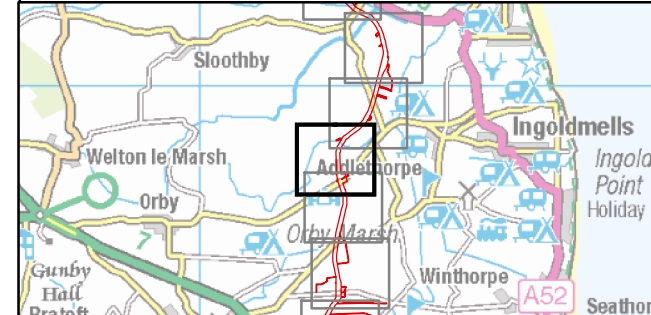


Legend

- Order Limits
- Onshore Segment Break

Sources:
Public Right of Way Data provided by Lincolnshire County Council

Note:
In some locations the Public Right of Way Data provided by Lincolnshire County Council (LCC) does not correspond with OS Mastermap basemapping shown in the figure. The data provided by LCC is the definitive footpath information.



Coordinate System: British National Grid

0 50 100 200 Metres

Scale: 1:5,000

A3 Page Size

Outline Plans
Outline Public Access Management Plan
Public Rights of Way Management

Figure 2.8



Date: 17/09/2024
Produced By: JRS
Revision: 1.0

SLR

© Crown copyright [and database rights] (2024)
0100031673

Document Path: P:\05356 - Gobe Consultants Ltd\00012 GTR Outer Dowsing\Tech\GIS\DW\Wing\2023_09 Environmental Statement\Transport\AMP\05356_00012_0962_1 Public Right of Way Management.mxd

552500

553000

553500



ECC 2: A52 - Hogsthorpe to Marsh Lane

ECC 3: Marsh Lane to A158 - Skegness Road

MARSH LANE

MARSH LANE

Track

Track

Track

ROAD

552500

553000

553500

368000

368000

367500


367500

367000

367000

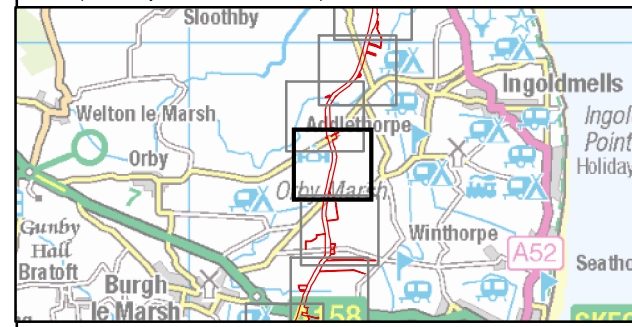
Legend

 Order Limits


 Onshore Segment Break

Sources:
Public Right of Way Data provided by Lincolnshire County Council

Note:
In some locations the Public Right of Way Data provided by Lincolnshire County Council (LCC) does not correspond with OS Mastermap basemapping shown in the figure. The data provided by LCC is the definitive footpath information.



Coordinate System: British National Grid



Scale: 1:5,000

A3 Page Size

Outline Plans
Outline Public Access Management Plan

Public Rights of Way Management

Figure 2.9



Date: 17/09/2024
Produced By: JRS
Revision: 1.0



© Crown copyright [and database rights] (2024)
0100031673

Document Path: P:\05356 - Gobe Consultants Ltd\00012 GTR Outer Dowsing\Tech\GIS\DW\Wing\2023_09 Environmental Statement\Transport\AMP\05356_00012_0962_Public Right of Way Management.mxd

552500

553000

553500

N



Legend



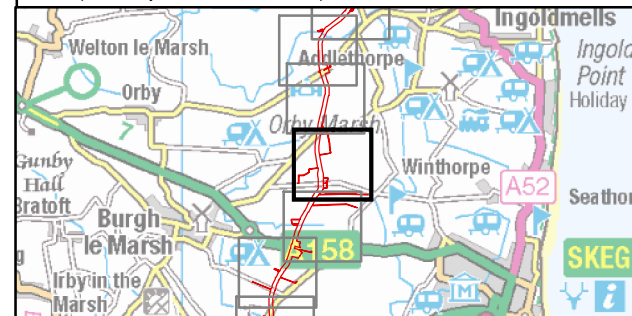
Order Limits




Wider Public Right of Way Network

Sources:
Public Right of Way Data provided by Lincolnshire County Council

Note:
In some locations the Public Right of Way Data provided by Lincolnshire County Council (LCC) does not correspond with OS Mastermap basemapping shown in the figure. The data provided by LCC is the definitive footpath information.



Coordinate System: British National Grid



Scale: 1:5,000

A3 Page Size

Outline Plans
Outline Public Access Management Plan

Public Rights of Way Management

Figure 2.10



Date: 17/09/2024
Produced By: JRS
Revision: 1.0



© Crown copyright [and database rights] (2024)
0100031673

Document Path: P:\05356 - Gobe Consultants Ltd\00012 GTR Outer Dowsing\Tech\GIS\DW\Wing\2023_09 Environmental Statement\Transport\AMP\05356_00012_09e2_Public Right of Way Management.mxd

ROAD

Track

YOUNGER'S LANE

YOUNGER'S LANE

GP

552500

553000

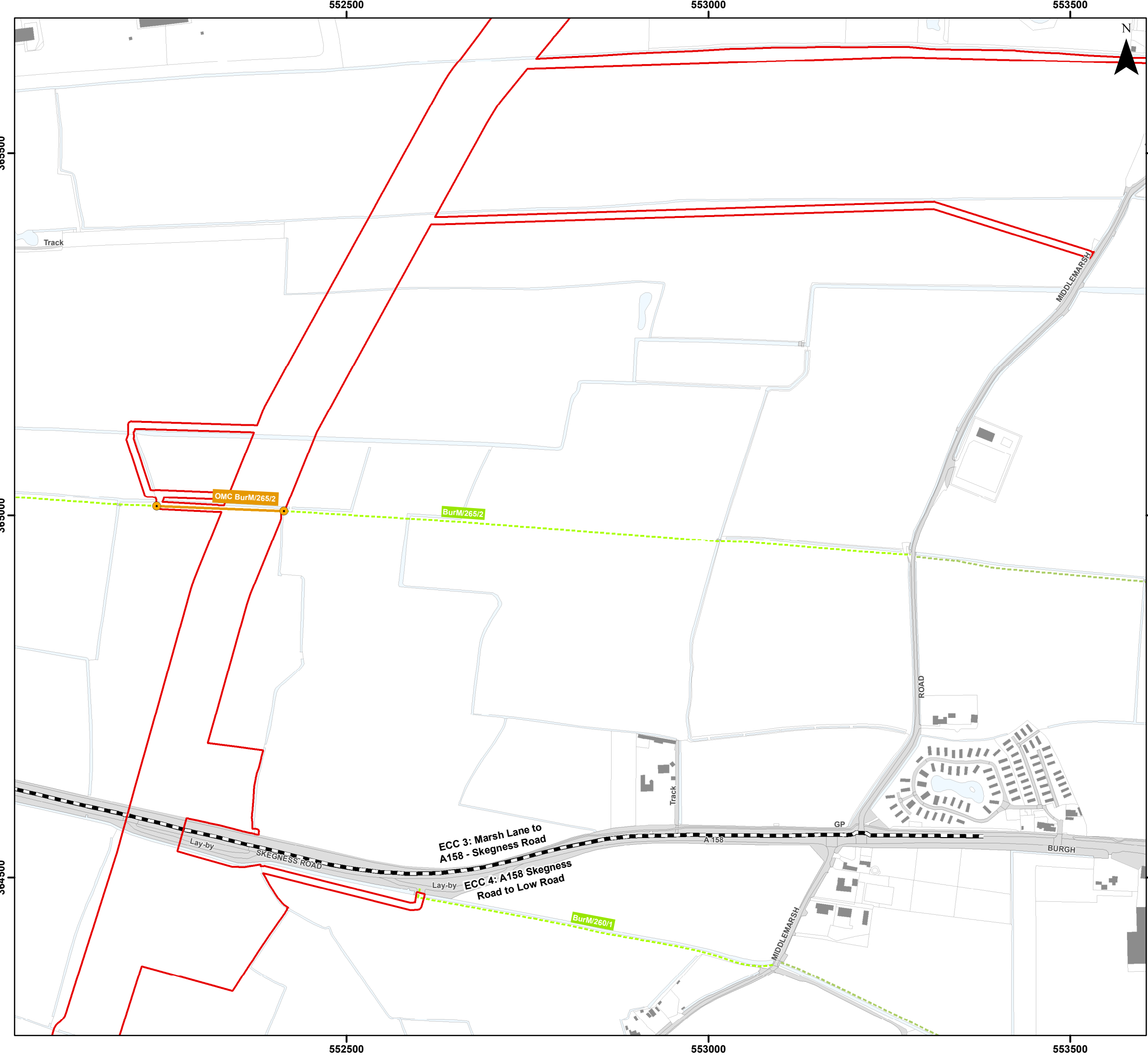
553500

366500

366500

366000

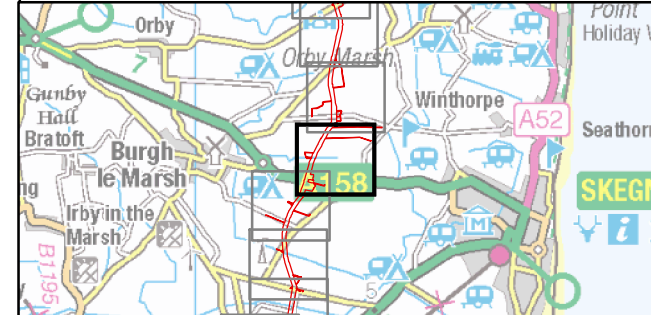
366000



- ### Legend
- Order Limits
 - Onshore Segment Break
 - Public Right of Way Network Intersecting with Order Limits
 - Wider Public Right of Way Network
- Public Right of Way Management - Stopping Up Location**
- Open - Managed Crossing
- Public Right of Way Management**
- Open - Managed Crossing (OMC)

Sources:
Public Right of Way Data provided by Lincolnshire County Council

Note:
In some locations the Public Right of Way Data provided by Lincolnshire County Council (LCC) does not correspond with OS Mastermap basemapping shown in the figure. The data provided by LCC is the definitive footpath information.



Coordinate System: British National Grid

0 50 100 200 Metres

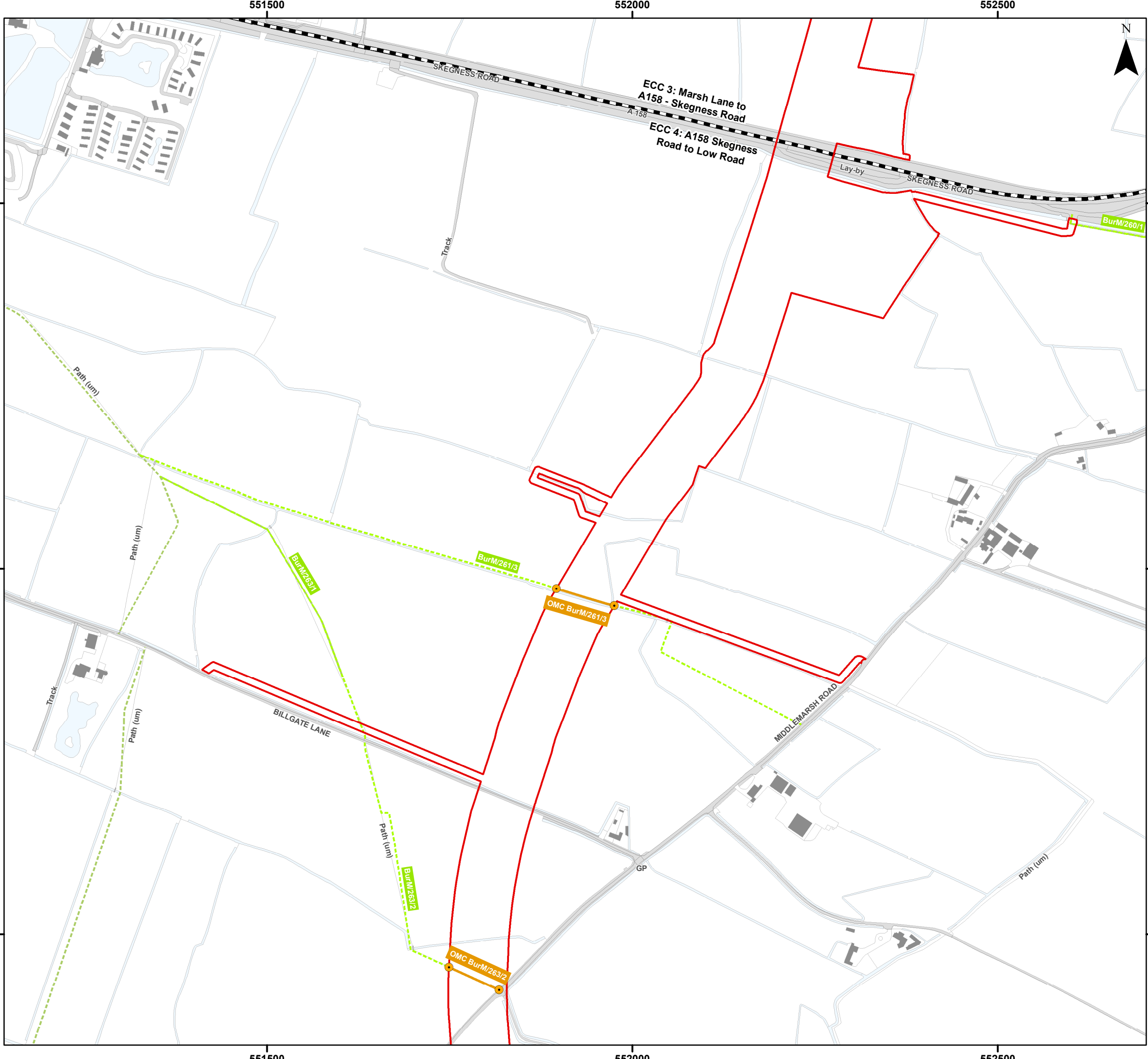
Scale: 1:5,000

A3 Page Size

Outline Plans
Outline Public Access Management Plan
Public Rights of Way Management
Figure 2.11



Document Path: P:\05356 - Gobe Consultants Ltd\00012 GTRP Outer Dowsing\Tech\GIS\DWG\Wing\2023_09 Environmental Statement\Transport\AMP\05356_00012_09e2_1 Public Right of Way Management.mxd



Legend

- Order Limits
- Onshore Segment Break
- Public Right of Way Network Intersecting with Order Limits
- Wider Public Right of Way Network

Public Right of Way Management - Stopping Up Location

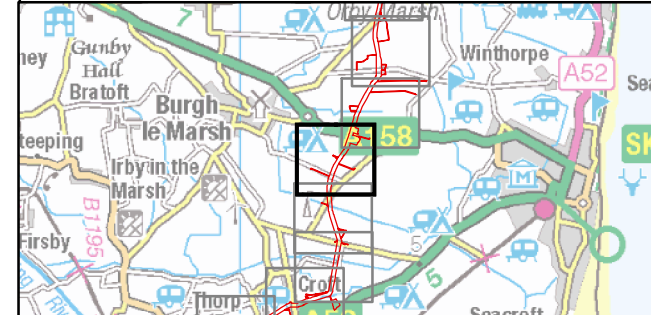
- Open - Managed Crossing

Public Right of Way Management

- Open - Managed Crossing (OMC)

Sources:
Public Right of Way Data provided by Lincolnshire County Council

Note:
In some locations the Public Right of Way Data provided by Lincolnshire County Council (LCC) does not correspond with OS Mastermap basemapping shown in the figure. The data provided by LCC is the definitive footpath information.



Coordinate System: British National Grid

0 50 100 200 Metres

Scale: 1:5,000 A3 Page Size

Outline Plans
Outline Public Access Management Plan
Public Rights of Way Management
Figure 2.12



OUTER DOWSING
OFFSHORE WIND

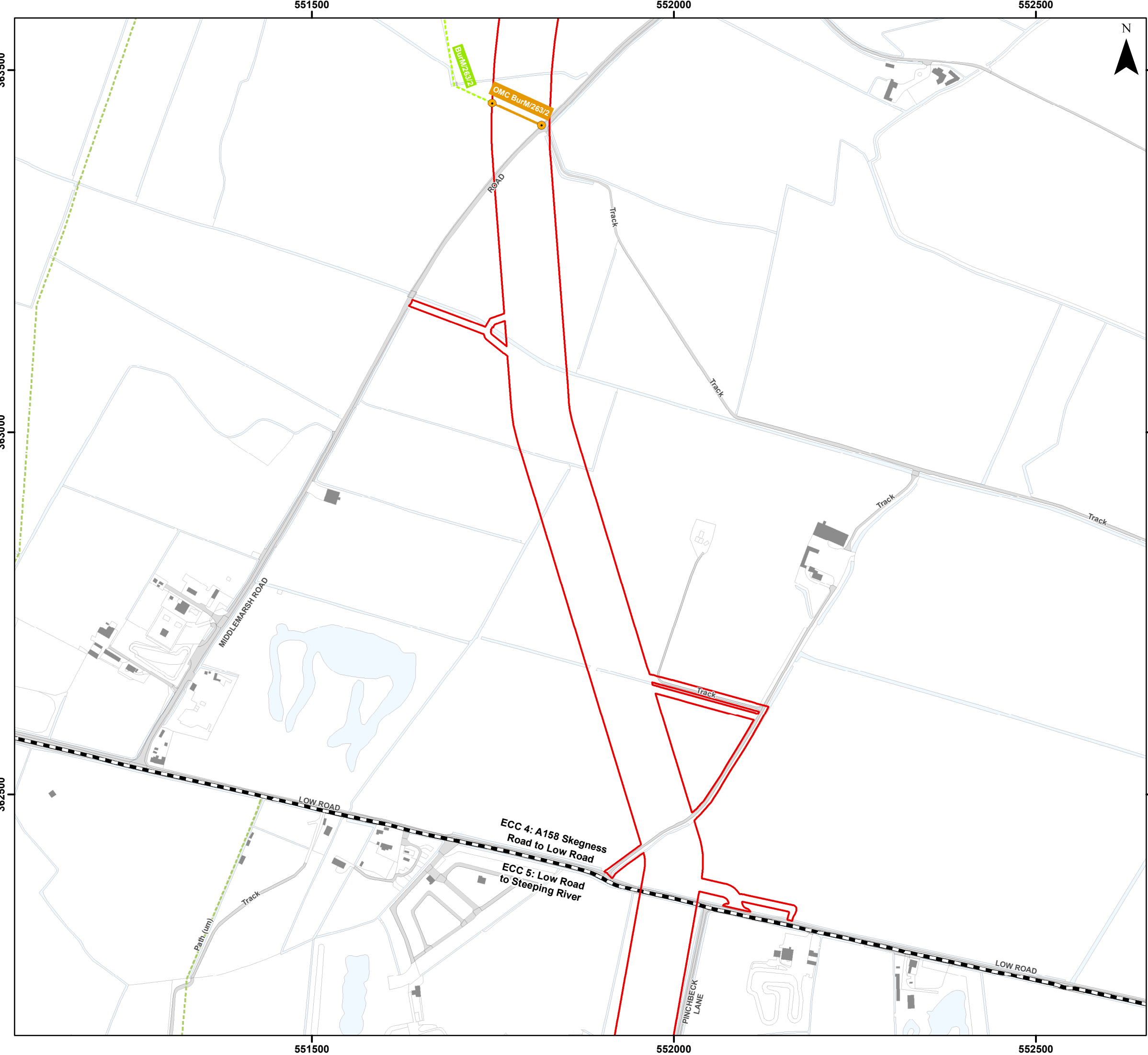


SLR

Date: 17/09/2024
Produced By: JRS
Revision: 1.0

© Crown copyright [and database rights] (2024)
0100031673

Document Path: P:\05356 - Gobe Consultants Ltd\0012 GTRP Outer Dowsing\Tech\GIS\DWG\Wing\2023 09 Environmental Statement\Transport\AMP\05356_0012_0962_1 Public Right of Way Management.mxd



Legend

- Order Limits
- Onshore Segment Break
- Public Right of Way Network Intersecting with Order Limits
- Wider Public Right of Way Network

Public Right of Way Management - Stopping Up Location

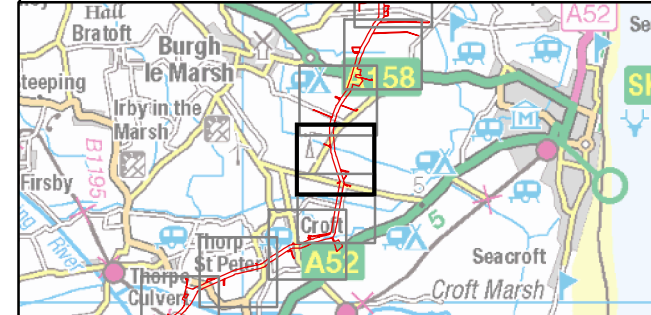
- Open - Managed Crossing

Public Right of Way Management

- Open - Managed Crossing (OMC)

Sources:
Public Right of Way Data provided by Lincolnshire County Council

Note:
In some locations the Public Right of Way Data provided by Lincolnshire County Council (LCC) does not correspond with OS Mastermap basemapping shown in the figure. The data provided by LCC is the definitive footpath information.



Coordinate System: British National Grid

0 50 100 200 Metres

Scale: 1:5,000

A3 Page Size

Outline Plans
Outline Public Access Management Plan
Public Rights of Way Management
Figure 2.13



OUTER DOWING
OFFSHORE WIND



SLR

Date: 17/09/2024
Produced By: JRS
Revision: 1.0

© Crown copyright [and database rights] (2024)
0100031673

Document Path: P:\05356 - Gobe Consultants Ltd\00012 GTR Outer Dowing\Tech\GIS\DW\Wing\2023_09 Environmental Statement\Transport\AMP\05356_00012_09e2_1 Public Right of Way Management.mxd

551500

552000

552500



362500

362500

362000

362000

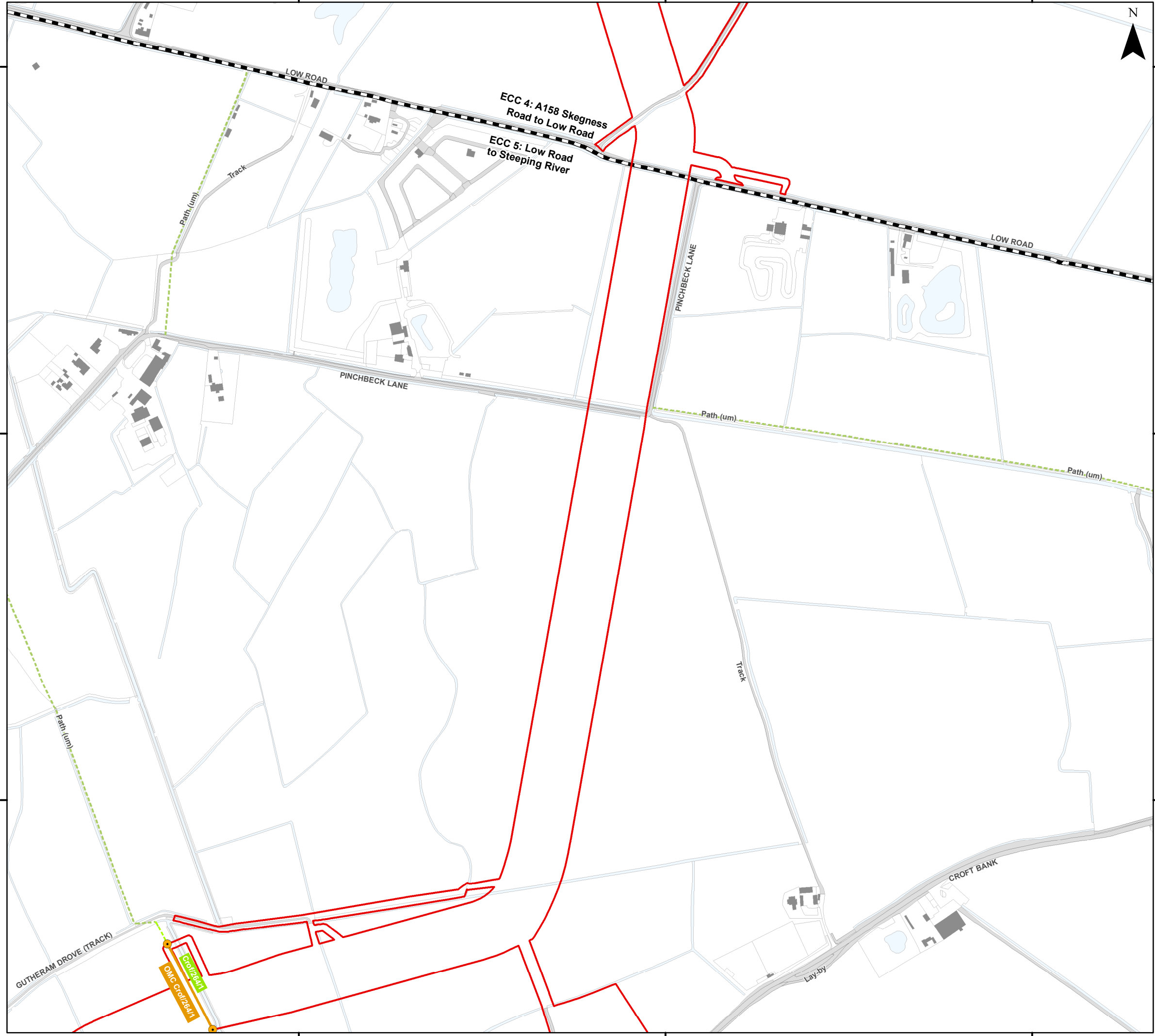
361500

361500







551500

552000

552500

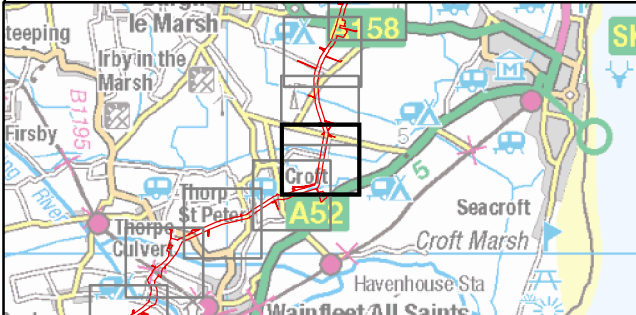


Legend


-  Order Limits
-  Onshore Segment Break
-  Public Right of Way Network Intersecting with Order Limits
-  Wider Public Right of Way Network
- Public Right of Way Management - Stopping Up Location**
-  Open - Managed Crossing
- Public Right of Way Management**
-  Open - Managed Crossing (OMC)

Sources:
Public Right of Way Data provided by Lincolnshire County Council

Note:
In some locations the Public Right of Way Data provided by Lincolnshire County Council (LCC) does not correspond with OS Mastermap basemapping shown in the figure. The data provided by LCC is the definitive footpath information.



Coordinate System: British National Grid



Scale: 1:5,000 A3 Page Size

Outline Plans
Outline Public Access Management Plan
Public Rights of Way Management
Figure 2.14

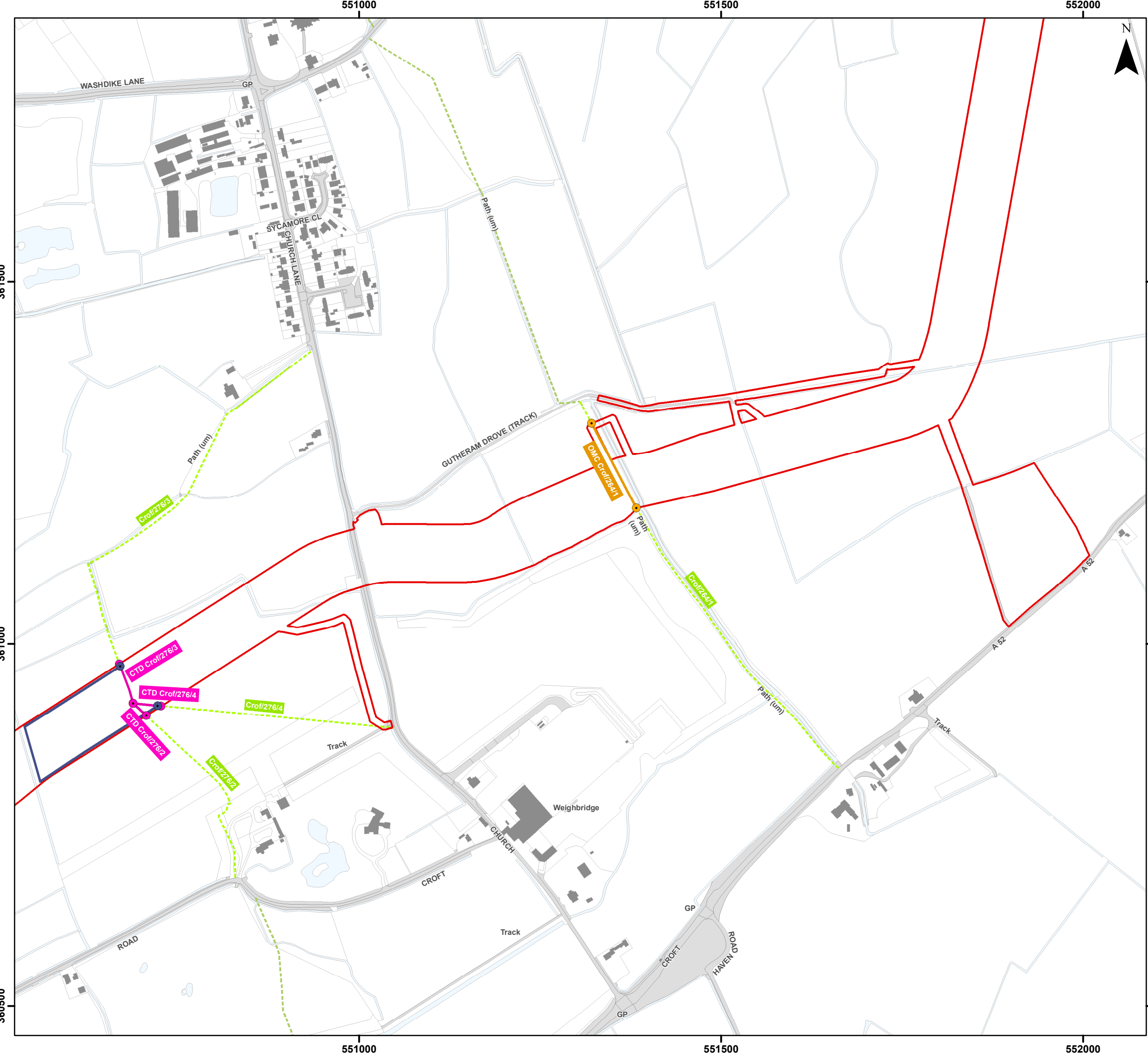


Date: 17/09/2024
Produced By: JRS
Revision: 1.0



© Crown copyright [and database rights] (2024)
0100031673

Document Path: P:\05356 - Gobe Consultants Ltd\00012 GTR Outer Dowsing\Tech\GIS\DWG\Wing\2023_09 Environmental Statement\Transport\AMP\05356_0012_0962_1 Public Right of Way Management.mxd



Legend

- Order Limits
- Public Right of Way Network Intersecting with Order Limits
- Wider Public Right of Way Network

Public Right of Way Management - Stopping Up Location

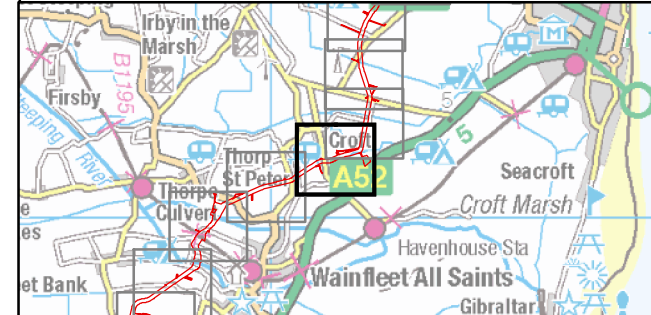
- Closed - Temporary Diversion
- Diversion
- Open - Managed Crossing

Public Right of Way Management

- Closed - Temporary Diversion (CTD)
- Diversion (DIV)
- Open - Managed Crossing (OMC)

Sources:
Public Right of Way Data provided by Lincolnshire County Council

Note:
In some locations the Public Right of Way Data provided by Lincolnshire County Council (LCC) does not correspond with OS Mastermap basemap shown in the figure. The data provided by LCC is the definitive footpath information.



Coordinate System: British National Grid

0 50 100 200 Metres

Scale: 1:5,000 A3 Page Size

Outline Plans
Outline Public Access Management Plan

Public Rights of Way Management

Figure 2.15



OUTER DOWSING
OFFSHORE WIND



SLR

Date: 17/09/2024
Produced By: JRS
Revision: 1.0

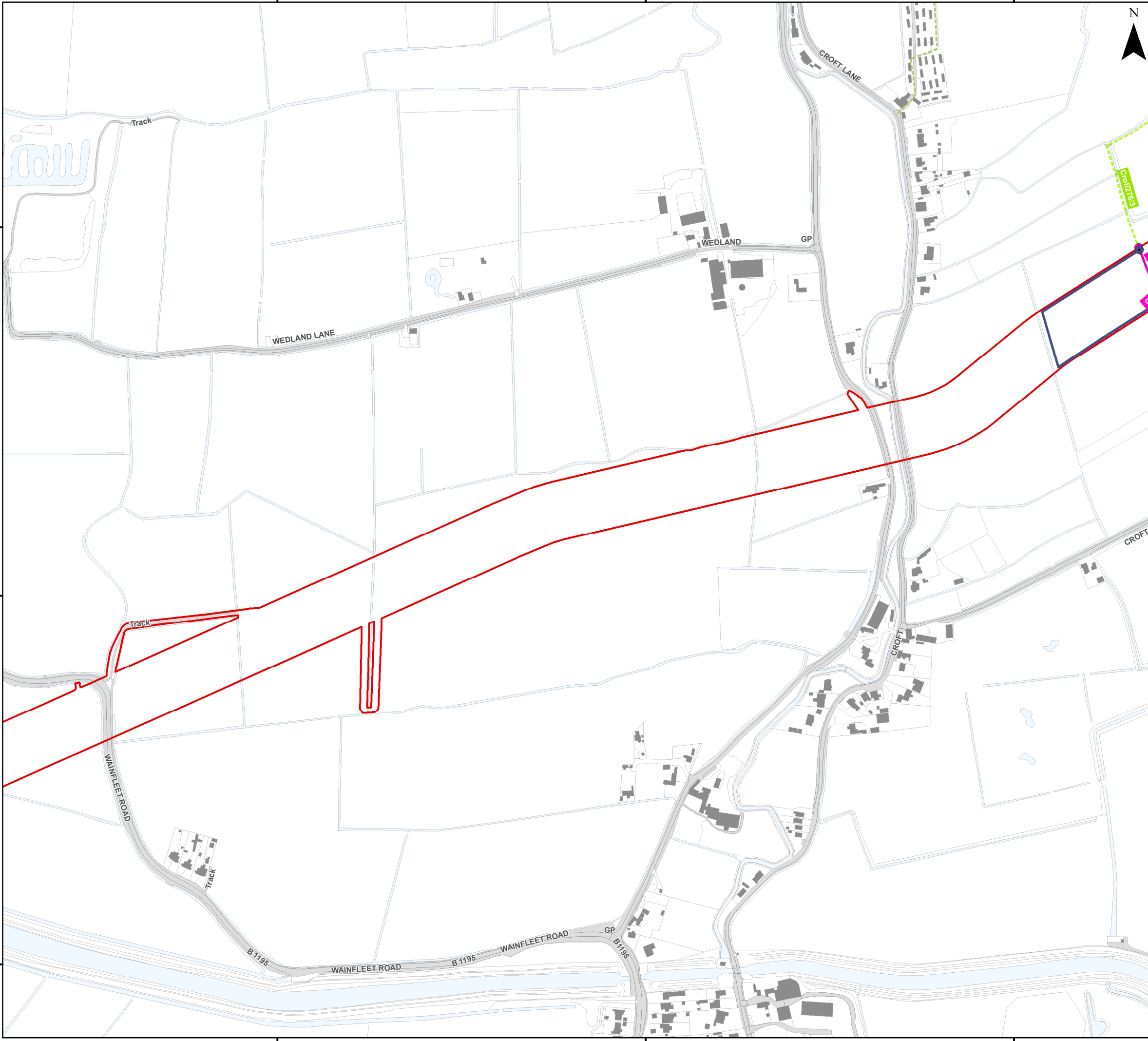
© Crown copyright [and database rights] (2024)
0100031673

Document Path: P:\05356 - Gobe Consultants Ltd\00012 GTR Outer Dowsing\Tech\GIS\DW\Wing\2023_09 Environmental Statement\Transport\AMP\05356_00012_09e2_1 Public Right of Way Management.mxd








549500

550000

550500

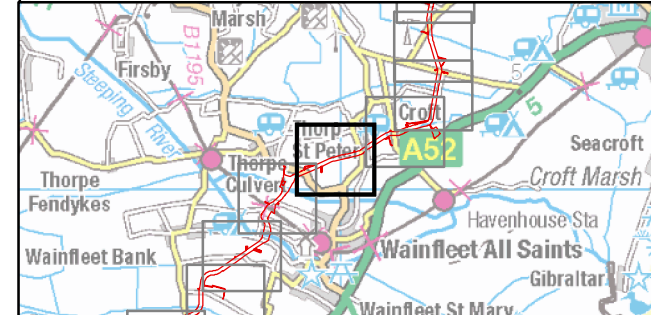


Legend

-  Order Limits
-  Public Right of Way Network Intersecting with Order Limits
-  Wider Public Right of Way Network
- Public Right of Way Management - Stopping Up Location**
-  Closed - Temporary Diversion
-  Diversion
- Public Right of Way Management**
-  Closed - Temporary Diversion (CTD)
-  Diversion (DIV)

Sources:
Public Right of Way Data provided by Lincolnshire County Council

Note:
In some locations the Public Right of Way Data provided by Lincolnshire County Council (LCC) does not correspond with OS Mastermap basemapping shown in the figure. The data provided by LCC is the definitive footpath information.



Coordinate System: British National Grid

0 50 100 200 Metres

Scale: 1:5,000

A3 Page Size

Outline Plans
Outline Public Access Management Plan

Public Rights of Way Management

Figure 2.16

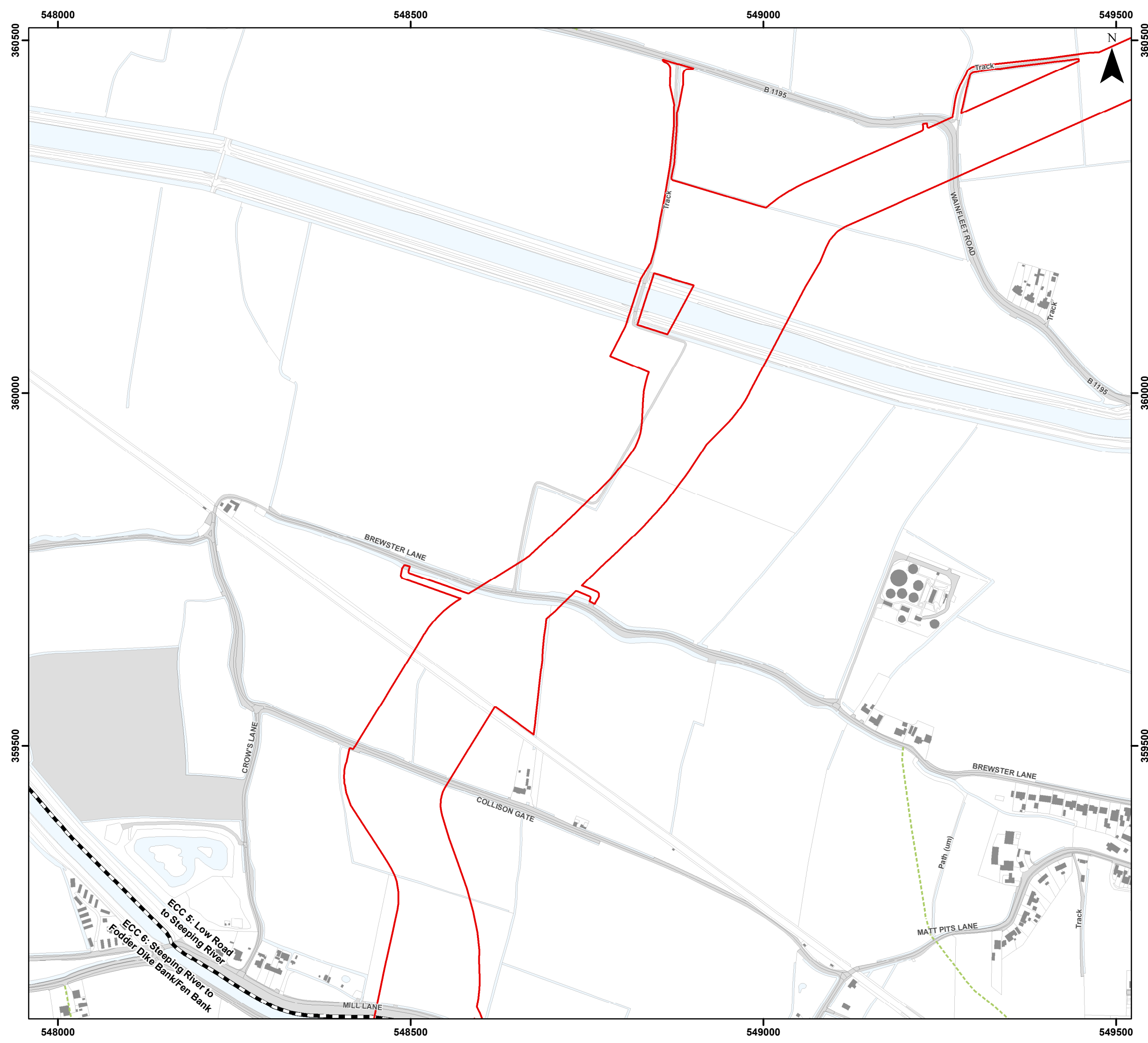


Date: 17/09/2024
Produced By: JRS
Revision: 1.0



© Crown copyright [and database rights] (2024)
0100031673

Document Path: P:\05356 - Gobe Consultants Ltd\00012 GTR Outer Dowsing\Tech\GIS\DW\Wing\2023_09 Environmental Statement\Transport\AMP\05356_00012_09e2_1 Public Right of Way Management.mxd



Legend

- Order Limits
- Onshore Segment Break
- Wider Public Right of Way Network

Sources:
Public Right of Way Data provided by Lincolnshire County Council

Note:
In some locations the Public Right of Way Data provided by Lincolnshire County Council (LCC) does not correspond with OS Mastermap basemapping shown in the figure. The data provided by LCC is the definitive footpath information.

Coordinate System: British National Grid
0 50 100 200 Metres
Scale: 1:5,000 A3 Page Size

Outline Plans
Outline Public Access Management Plan
Public Rights of Way Management
Figure 2.17

Date: 17/09/2024
Produced By: JRS
Revision: 1.0

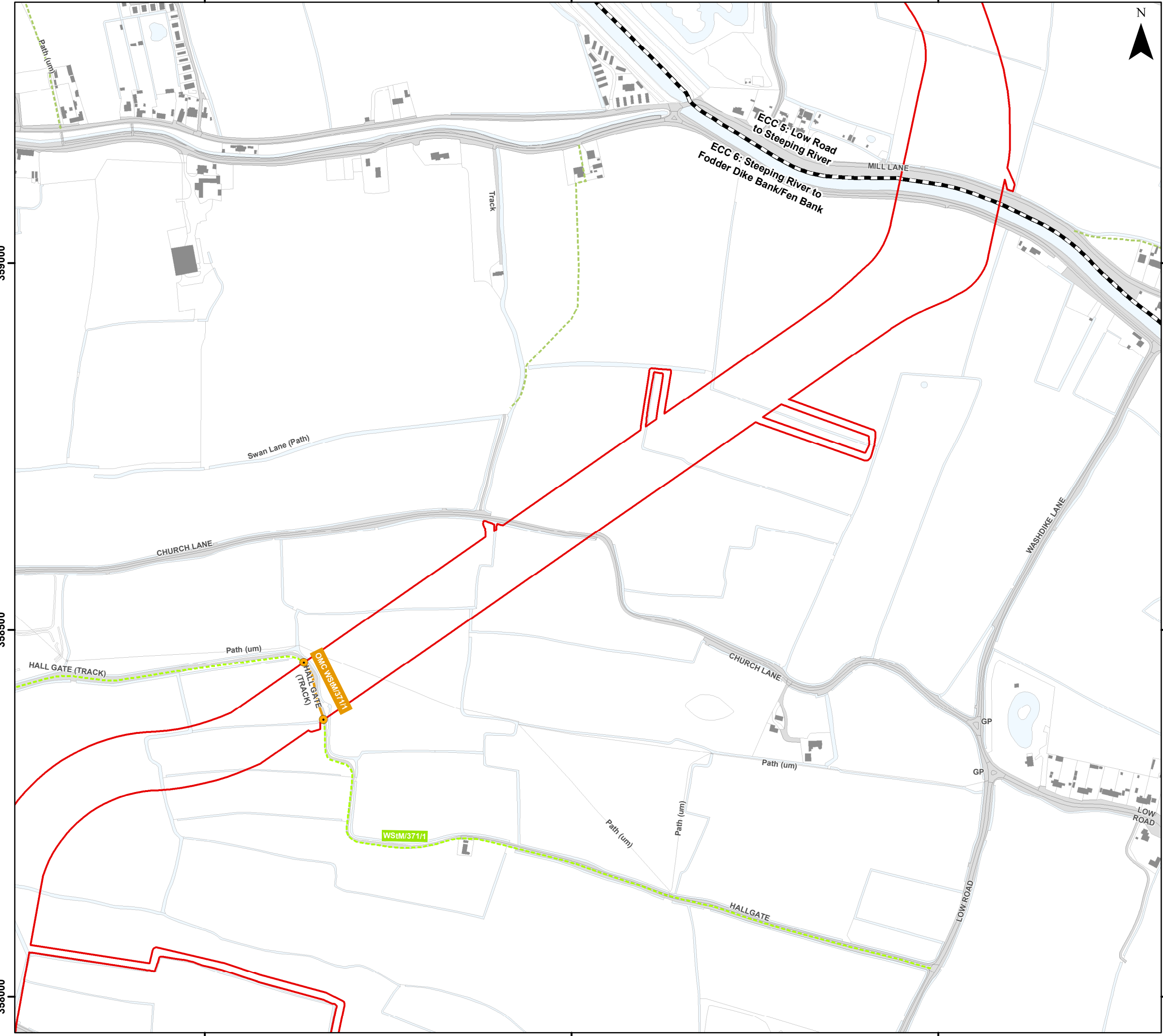
© Crown copyright [and database rights] (2024)
0100031673

Document Path: P:\05356 - Gobe Consultants Ltd\0012 GTR Outer Dowsing\Tech\GIS\DWG\Wainfleet\2023_09 Environmental Statement\Transport\AMP\05356_0012_09e2_1 Public Right of Way Management.mxd







547500

548000

548500

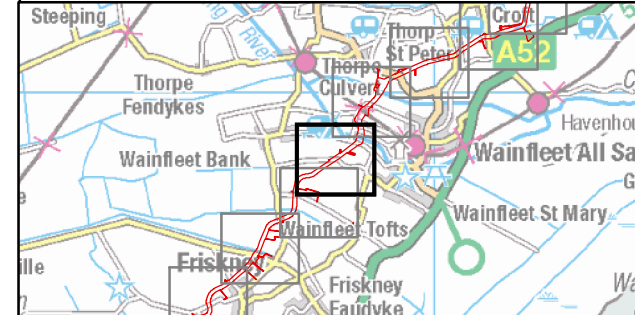


Legend

-  Order Limits
-  Onshore Segment Break
-  Public Right of Way Network Intersecting with Order Limits
-  Wider Public Right of Way Network
- Public Right of Way Management - Stopping Up Location**
-  Open - Managed Crossing
- Public Right of Way Management**
-  Open - Managed Crossing (OMC)

Sources:
Public Right of Way Data provided by Lincolnshire County Council

Note:
In some locations the Public Right of Way Data provided by Lincolnshire County Council (LCC) does not correspond with OS Mastermap basemapping shown in the figure. The data provided by LCC is the definitive footpath information.



Coordinate System: British National Grid

0 50 100 200 Metres

Scale: 1:5,000

A3 Page Size

Outline Plans
Outline Public Access Management Plan
Public Rights of Way Management
Figure 2.18

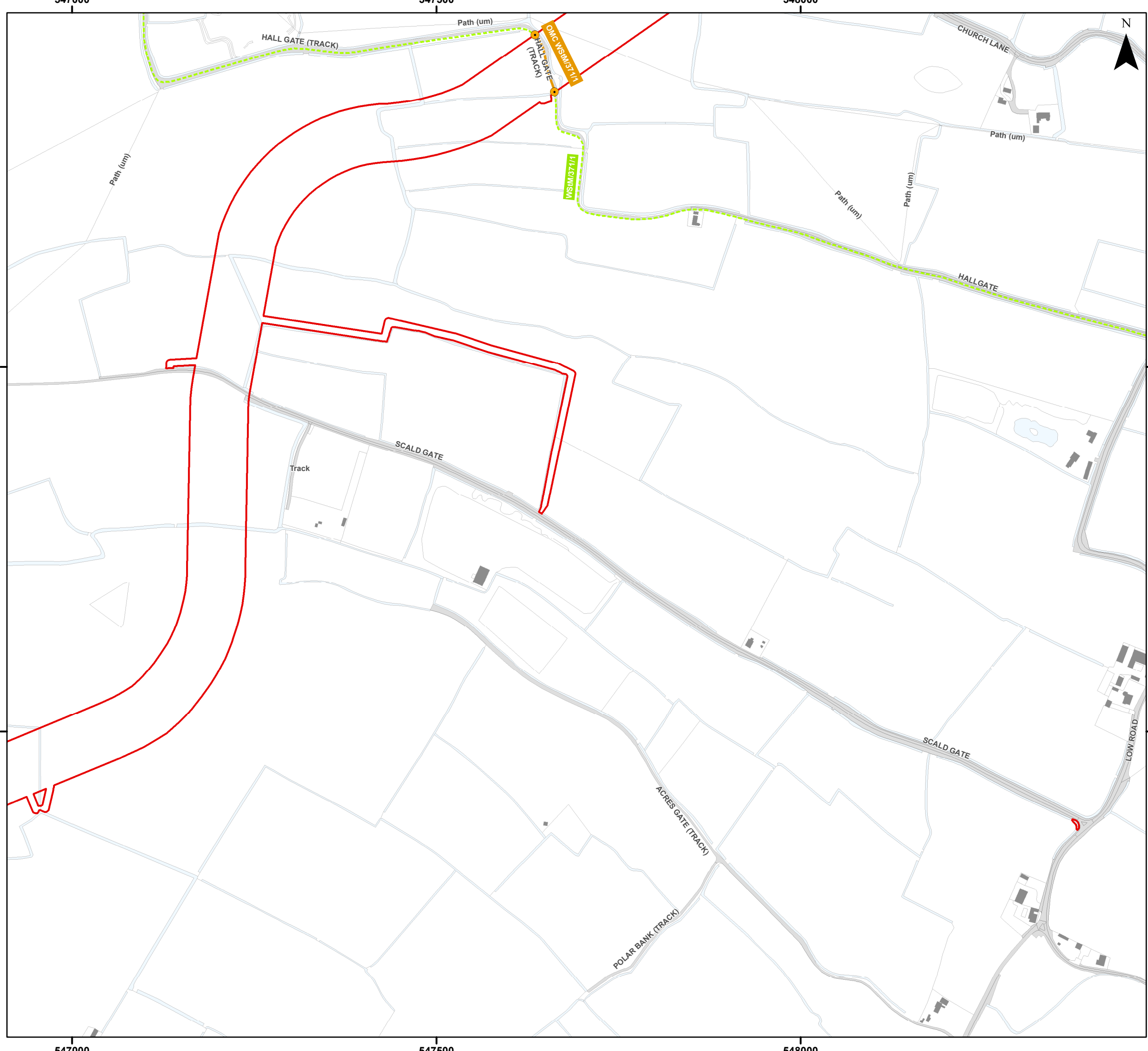


Date: 17/09/2024
Produced By: JRS
Revision: 1.0



© Crown copyright [and database rights] (2024)
0100031673

Document Path: P:\05356 - Gobe Consultants Ltd\0012 GTR Outer Dowsing\Tech\GIS\DW\Wing\2023 09 Environmental Statement\Transport\AMP\05356 0012 09e21 Public Right of Way Management.mxd



Legend

- Order Limits
- Public Right of Way Network Intersecting with Order Limits
- Wider Public Right of Way Network

Public Right of Way Management - Stopping Up Location

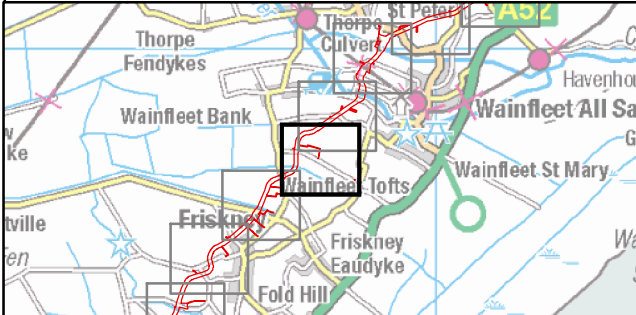
- Open - Managed Crossing

Public Right of Way Management

- Open - Managed Crossing (OMC)

Sources:
Public Right of Way Data provided by Lincolnshire County Council

Note:
In some locations the Public Right of Way Data provided by Lincolnshire County Council (LCC) does not correspond with OS Mastermap basemapping shown in the figure. The data provided by LCC is the definitive footpath information.



Coordinate System: British National Grid

0 50 100 200 Metres

Scale: 1:5,000 A3 Page Size

Outline Plans
Outline Public Access Management Plan
Public Rights of Way Management

Figure 2.19



OUTER DOWING
OFFSHORE WIND



SLR

Date: 17/09/2024
Produced By: JRS
Revision: 1.0

© Crown copyright [and database rights] (2024)
0100031673

Document Path: P:\05356 - Gobe Consultants Ltd\0012 GTR Outer Dowing\Tech\GIS\DW\Wing\2023 09 Environmental Statement\Transport\AMP\05356_0012_0962_Public Right of Way Management.mxd



546000

546500

547000

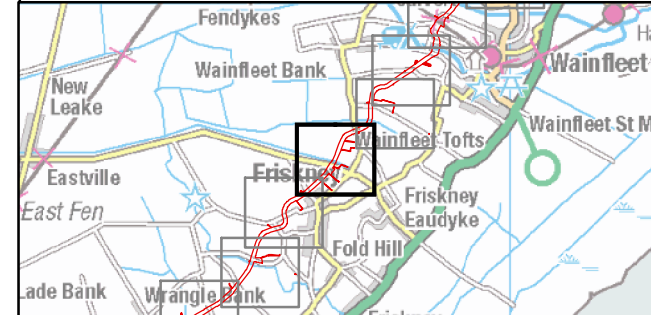


Legend

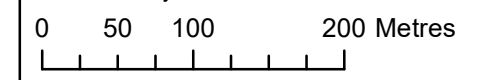
-  Order Limits
-  Onshore Segment Break

Sources:
Public Right of Way Data provided by Lincolnshire County Council

Note:
In some locations the Public Right of Way Data provided by Lincolnshire County Council (LCC) does not correspond with OS Mastermap basemapping shown in the figure. The data provided by LCC is the definitive footpath information.



Coordinate System: British National Grid



Scale: 1:5,000

A3 Page Size

Outline Plans
Outline Public Access Management Plan

Public Rights of Way Management

Figure 2.20

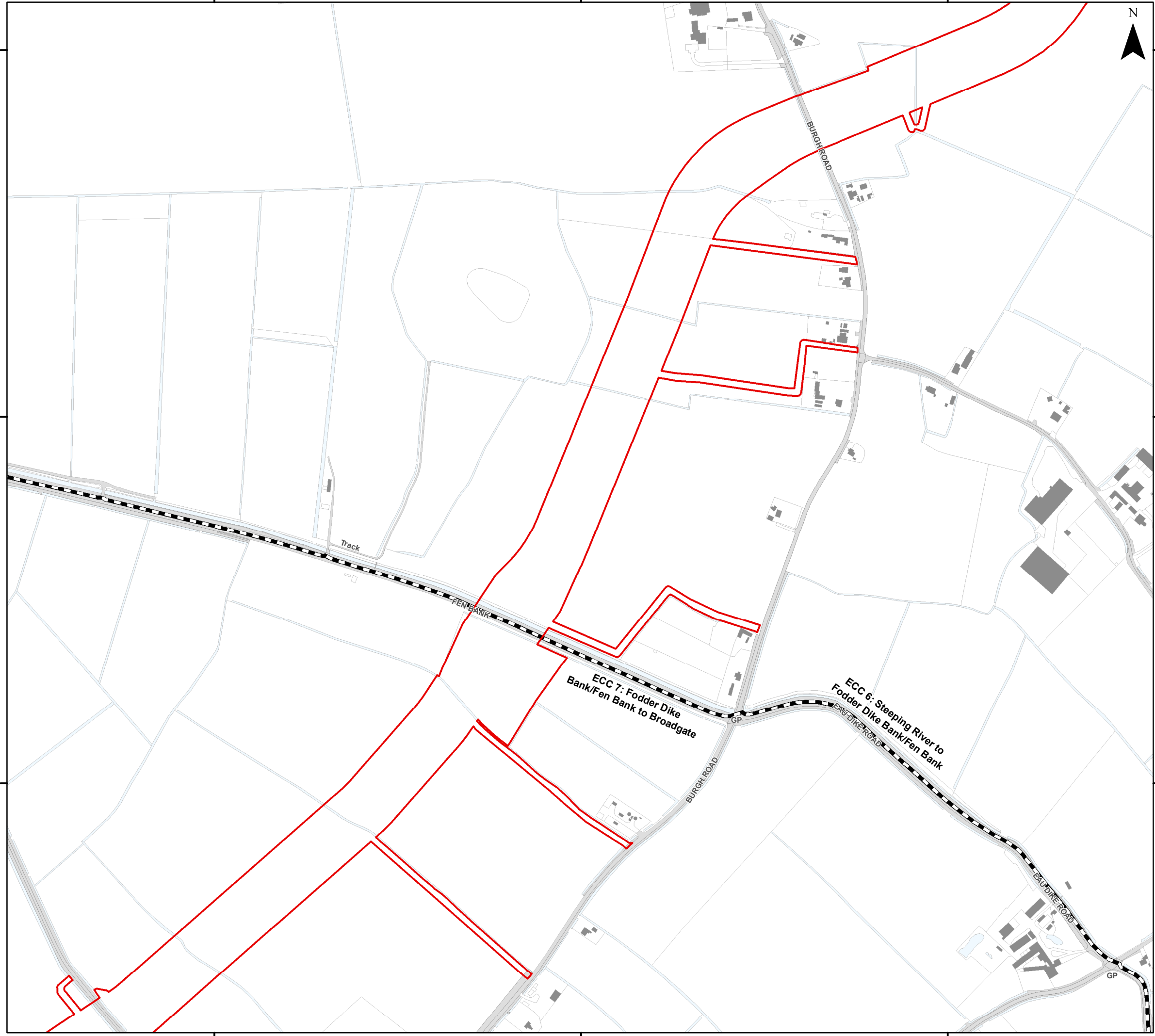


Date: 17/09/2024
Produced By: JRS
Revision: 1.0



© Crown copyright [and database rights] (2024)
0100031673

Document Path: P:\05356 - Gobe Consultants Ltd\00012 GTR Outer Dowsing\Tech\GIS\DWG\Wing\2023_09 Environmental Statement\Transport\AMP\05356_0012_0962_1 Public Right of Way Management.mxd



546000

546500

547000

357500

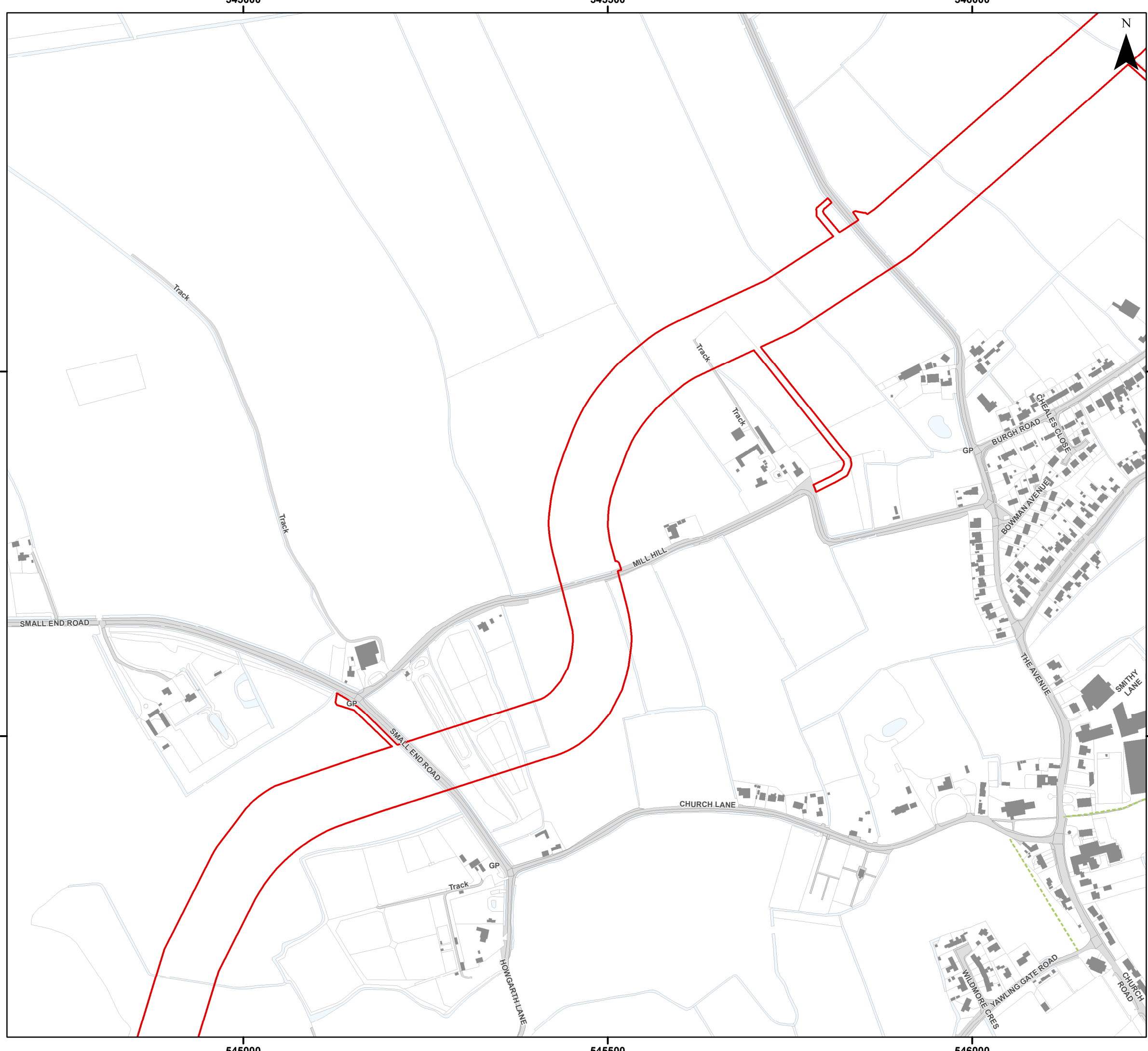
357500

357000

357000

356500

356500

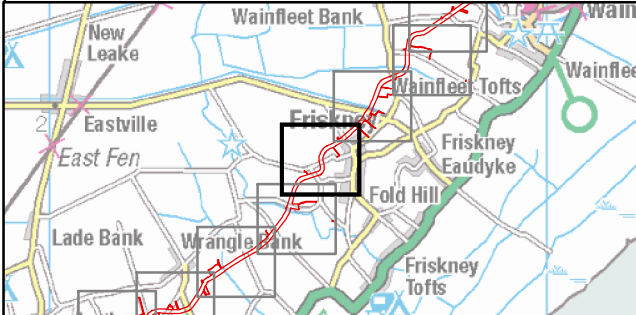


Legend

- Order Limits
- Wider Public Right of Way Network

Sources:
Public Right of Way Data provided by Lincolnshire County Council

Note:
In some locations the Public Right of Way Data provided by Lincolnshire County Council (LCC) does not correspond with OS Mastermap basemapping shown in the figure. The data provided by LCC is the definitive footpath information.



Coordinate System: British National Grid

0 50 100 200 Metres

Scale: 1:5,000

A3 Page Size

Outline Plans
Outline Public Access Management Plan
Public Rights of Way Management
Figure 2.21



Date: 17/09/2024
Produced By: JRS
Revision: 1.0



© Crown copyright [and database rights] (2024) 0100031673

Document Path: P:\05356 - Gobe Consultants Ltd\00012 GTR Outer Dowsing\Tech\GIS\DWG\Wing\2023_09 Environmental Statement\Transport\AMP\05356_00012_09e2_1 Public Right of Way Management.mxd

544500

545000

545500

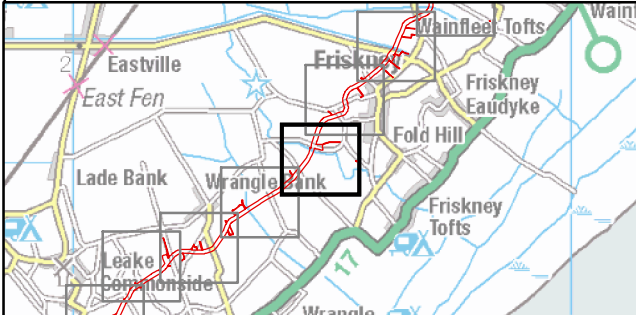


Legend


 Order Limits

Sources:
Public Right of Way Data provided by Lincolnshire County Council

Note:
In some locations the Public Right of Way Data provided by Lincolnshire County Council (LCC) does not correspond with OS Mastermap basemapping shown in the figure. The data provided by LCC is the definitive footpath information.



Coordinate System: British National Grid



Scale: 1:5,000

A3 Page Size

Outline Plans
Outline Public Access Management Plan

Public Rights of Way Management

Figure 2.22

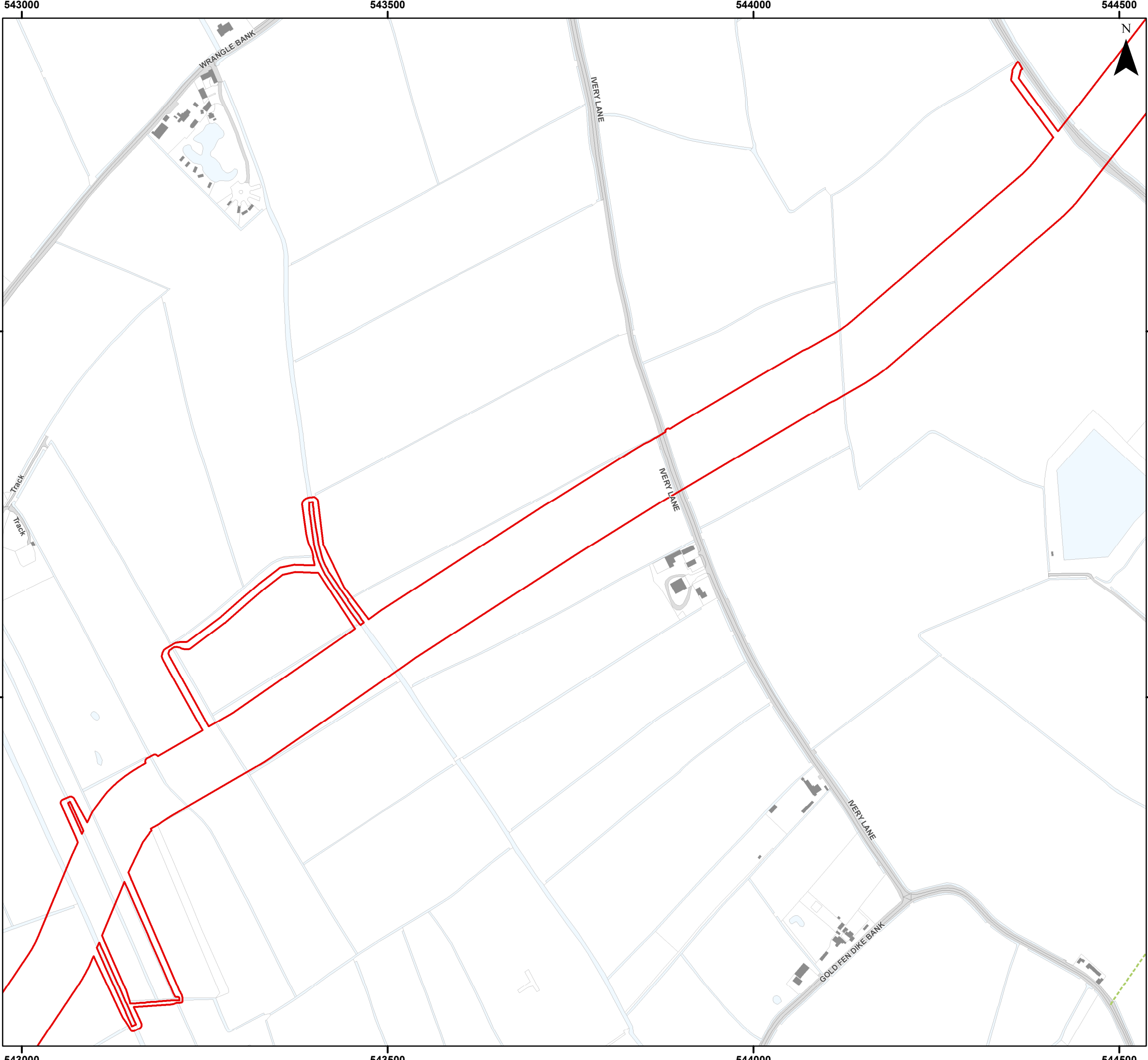


Date: 17/09/2024
Produced By: JRS
Revision: 1.0



© Crown copyright [and database rights] (2024) 0100031673

Document Path: P:\05356 - Gobe Consultants Ltd\0012 GTR Outer Dowsing\Tech\GIS\DWG\Wing\2023_09 Environmental Statement\Transport\AMP\05356_0012_09e2_1 Public Right of Way Management.mxd

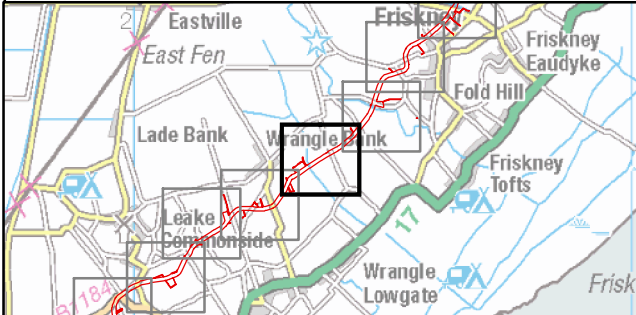


Legend

- Order Limits
- Wider Public Right of Way Network

Sources:
Public Right of Way Data provided by Lincolnshire County Council

Note:
In some locations the Public Right of Way Data provided by Lincolnshire County Council (LCC) does not correspond with OS Mastermap basemapping shown in the figure. The data provided by LCC is the definitive footpath information.



Coordinate System: British National Grid

0 50 100 200 Metres

Scale: 1:5,000 A3 Page Size

Outline Plans
Outline Public Access Management Plan
Public Rights of Way Management

Figure 2.23

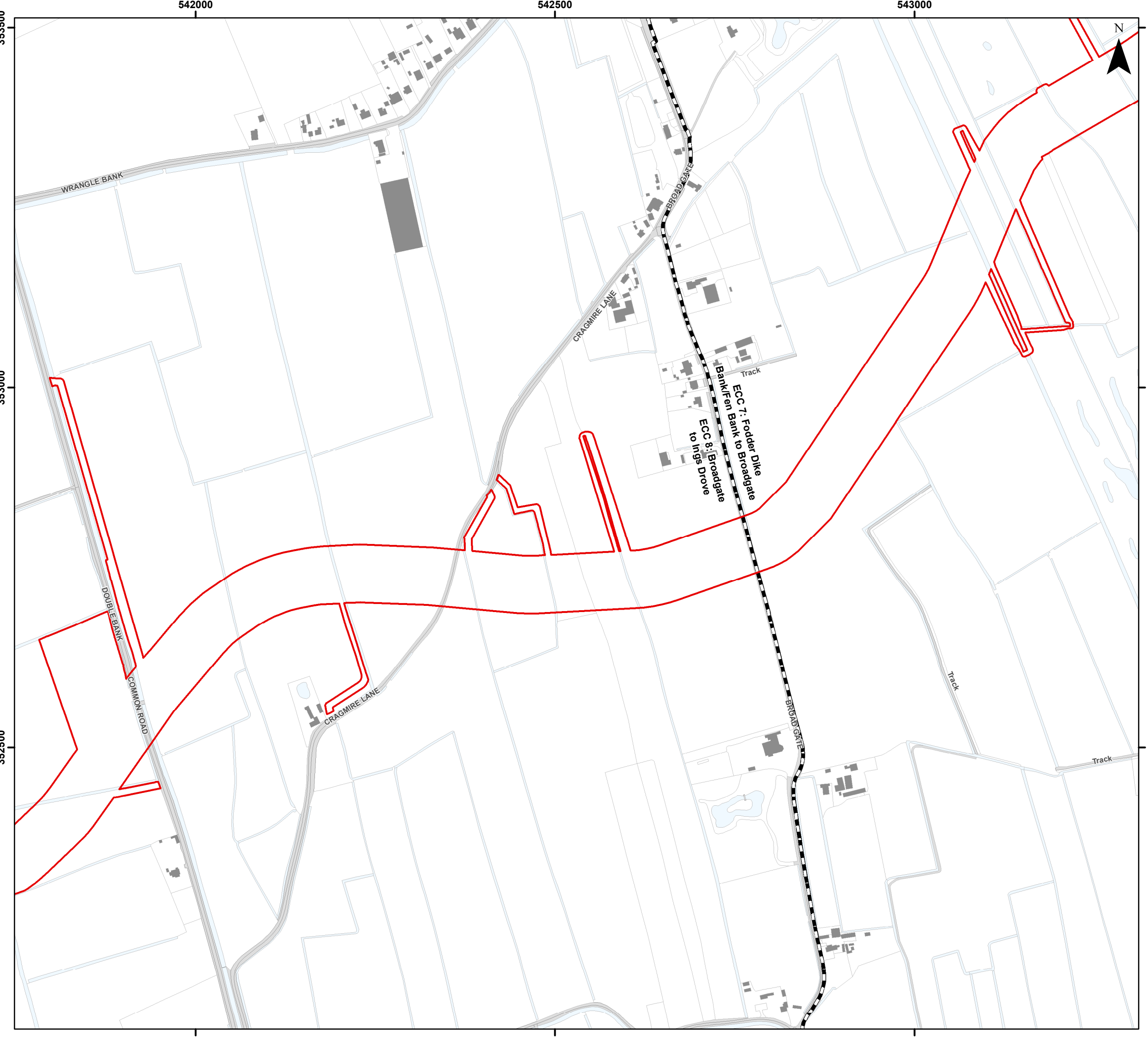


Date: 17/09/2024
Produced By: JRS
Revision: 1.0



© Crown copyright [and database rights] (2024) 0100031673

Document Path: P:\05356 - Gobe Consultants Ltd\00012 GTR Outer Dowsing\Tech\GIS\DW\Wing\2023 09 Environmental Statement\Transport\AMP\05356 00012 0962 1 Public Right of Way Management.mxd



Legend

- Order Limits
- Onshore Segment Break

Sources:
Public Right of Way Data provided by Lincolnshire County Council

Note:
In some locations the Public Right of Way Data provided by Lincolnshire County Council (LCC) does not correspond with OS Mastermap basemapping shown in the figure. The data provided by LCC is the definitive footpath information.



Coordinate System: British National Grid

0 50 100 200 Metres

Scale: 1:5,000 A3 Page Size

Outline Plans
Outline Public Access Management Plan
Public Rights of Way Management

Figure 2.24

Date: 17/09/2024
Produced By: JRS
Revision: 1.0

© Crown copyright [and database rights] (2024) 0100031673

Document Path: P:\05356 - Gobe Consultants Ltd\00012 GTR Outer Dowsing\Tech\GIS\DW\Wing\2023_09 Environmental Statement\Transport\AMP\05356_0012_0962_1 Public Right of Way Management.mxd



Legend

- Order Limits
- Wider Public Right of Way Network

Sources:
Public Right of Way Data provided by Lincolnshire County Council

Note:
In some locations the Public Right of Way Data provided by Lincolnshire County Council (LCC) does not correspond with OS Mastermap basemapping shown in the figure. The data provided by LCC is the definitive footpath information.

Coordinate System: British National Grid

Scale: 1:5,000 A3 Page Size

Outline Plans
Outline Public Access Management Plan
Public Rights of Way Management


Figure 2.25

Date: 17/09/2024
Produced By: JRS
Revision: 1.0

© Crown copyright [and database rights] (2024) 0100031673

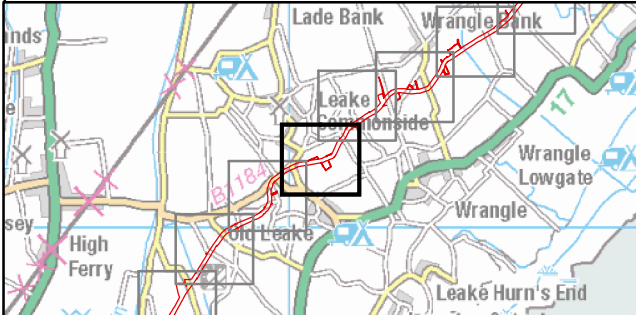
Document Path: P:\05356 - Gobe Consultants Ltd\0012 GTR Outer Dowsing\Tech\GIS\DW\Wing\2023_09 Environmental Statement\Transport\AMP\05356_0012_0962_Public Right of Way Management.mxd

Legend

 Order Limits

Sources:
Public Right of Way Data provided by Lincolnshire County Council

Note:
In some locations the Public Right of Way Data provided by Lincolnshire County Council (LCC) does not correspond with OS Mastermap basemapping shown in the figure. The data provided by LCC is the definitive footpath information.



Coordinate System: British National Grid


0 50 100 200 Metres

Scale: 1:5,000


A3 Page Size

Outline Plans
Outline Public Access Management Plan
Public Rights of Way Management

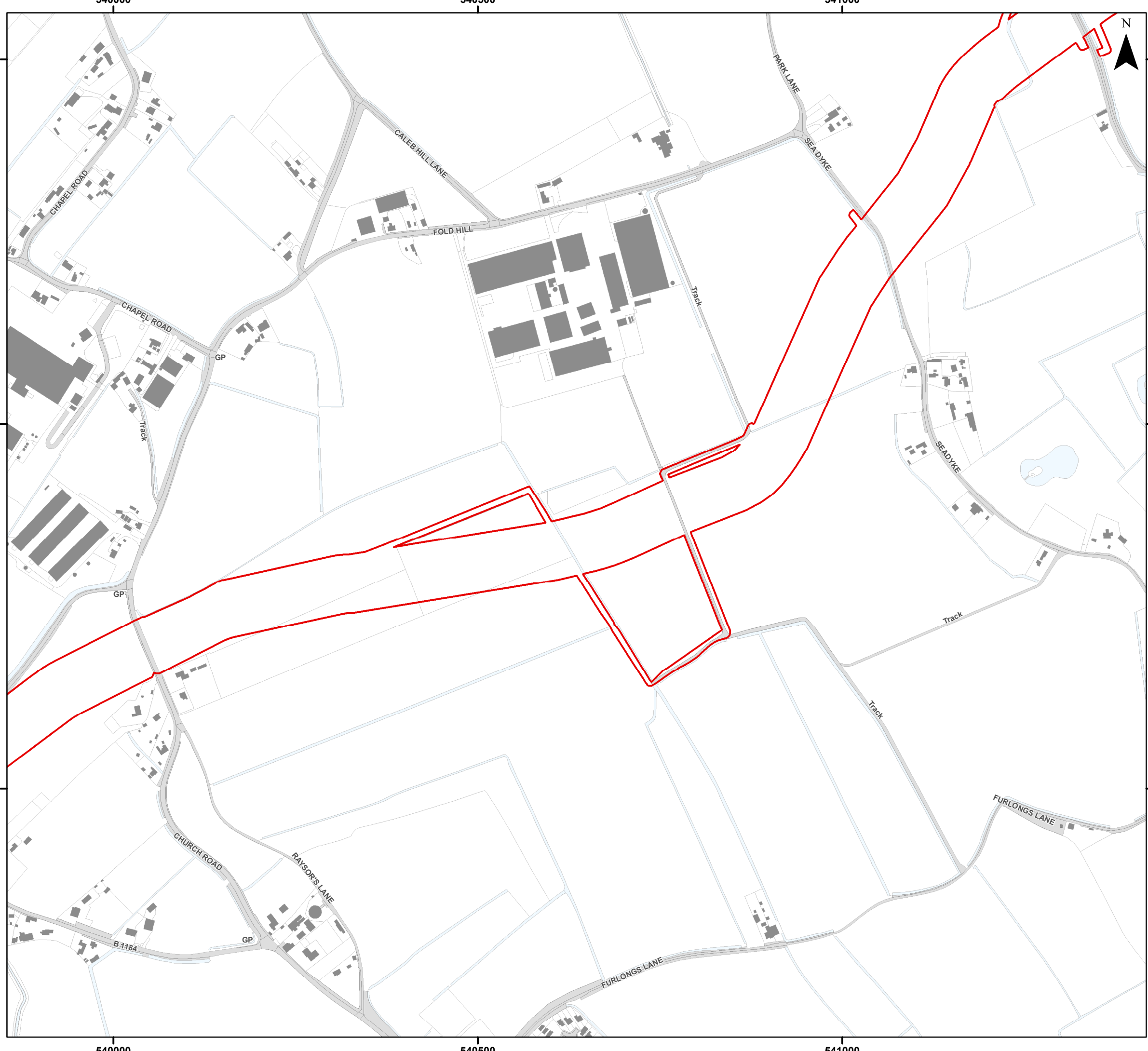
Figure 2.26



Date: 17/09/2024
Produced By: JRS
Revision: 1.0



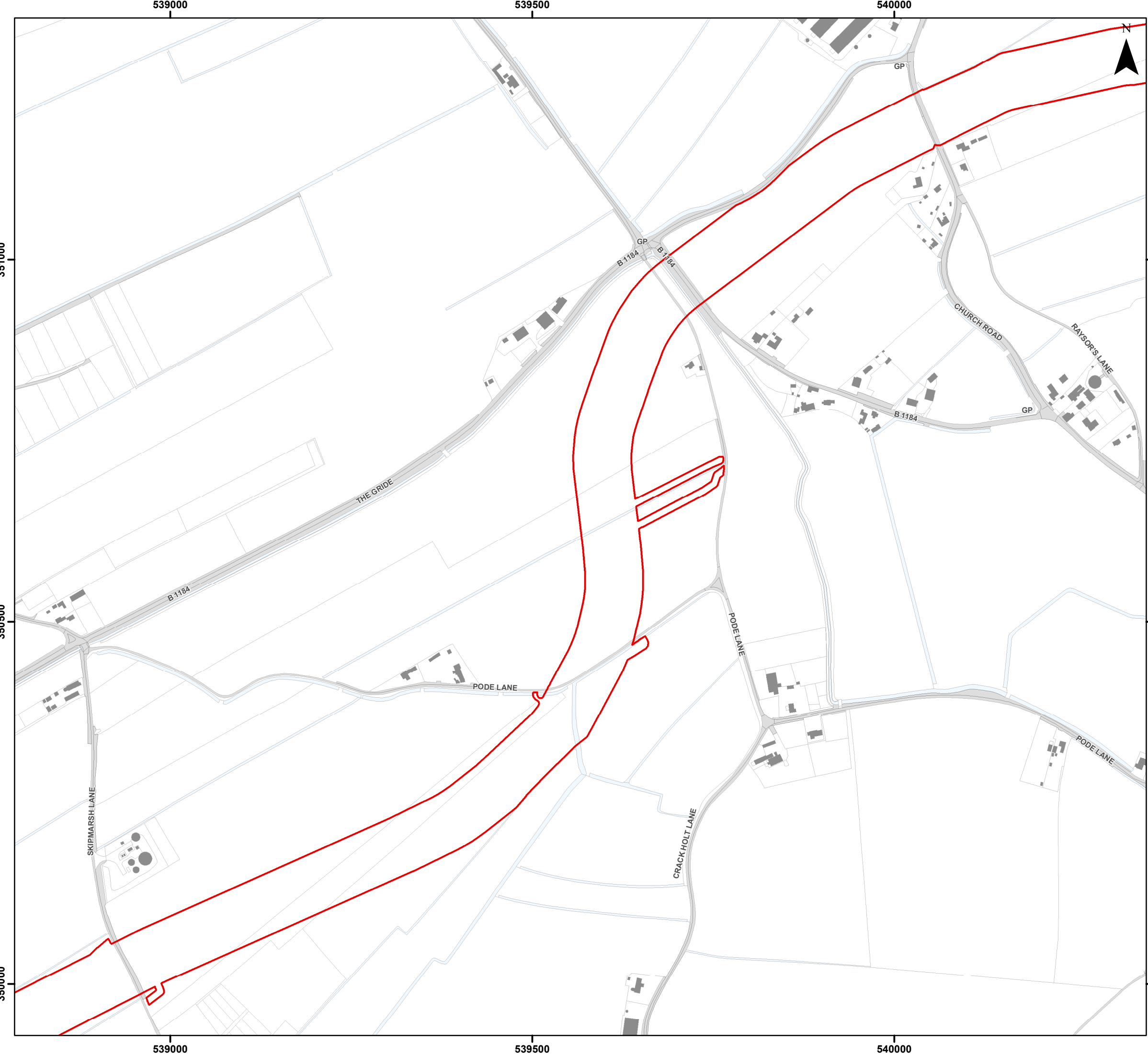
© Crown copyright [and database rights] (2024)
0100031673




352000
351500
351000

540000
540500
541000

Document Path: P:\05356 - Gobe Consultants Ltd\00012 GTRP Outer Dowsing\Tech\GIS\DWG\Wing\2023_09 Environmental Statement\Transport\AMP\05356_0012_0962_1 Public Right of Way Management.mxd

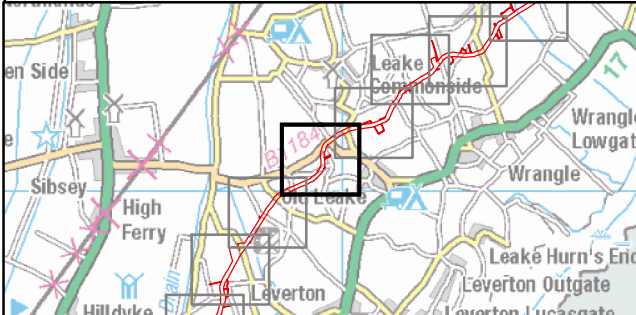


Legend

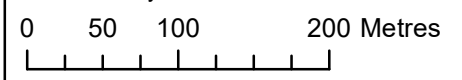
 Order Limits

Sources:
Public Right of Way Data provided by Lincolnshire County Council

Note:
In some locations the Public Right of Way Data provided by Lincolnshire County Council (LCC) does not correspond with OS Mastermap basemapping shown in the figure. The data provided by LCC is the definitive footpath information.



Coordinate System: British National Grid



Scale: 1:5,000

A3 Page Size

Outline Plans
Outline Public Access Management Plan

Public Rights of Way Management

Figure 2.27

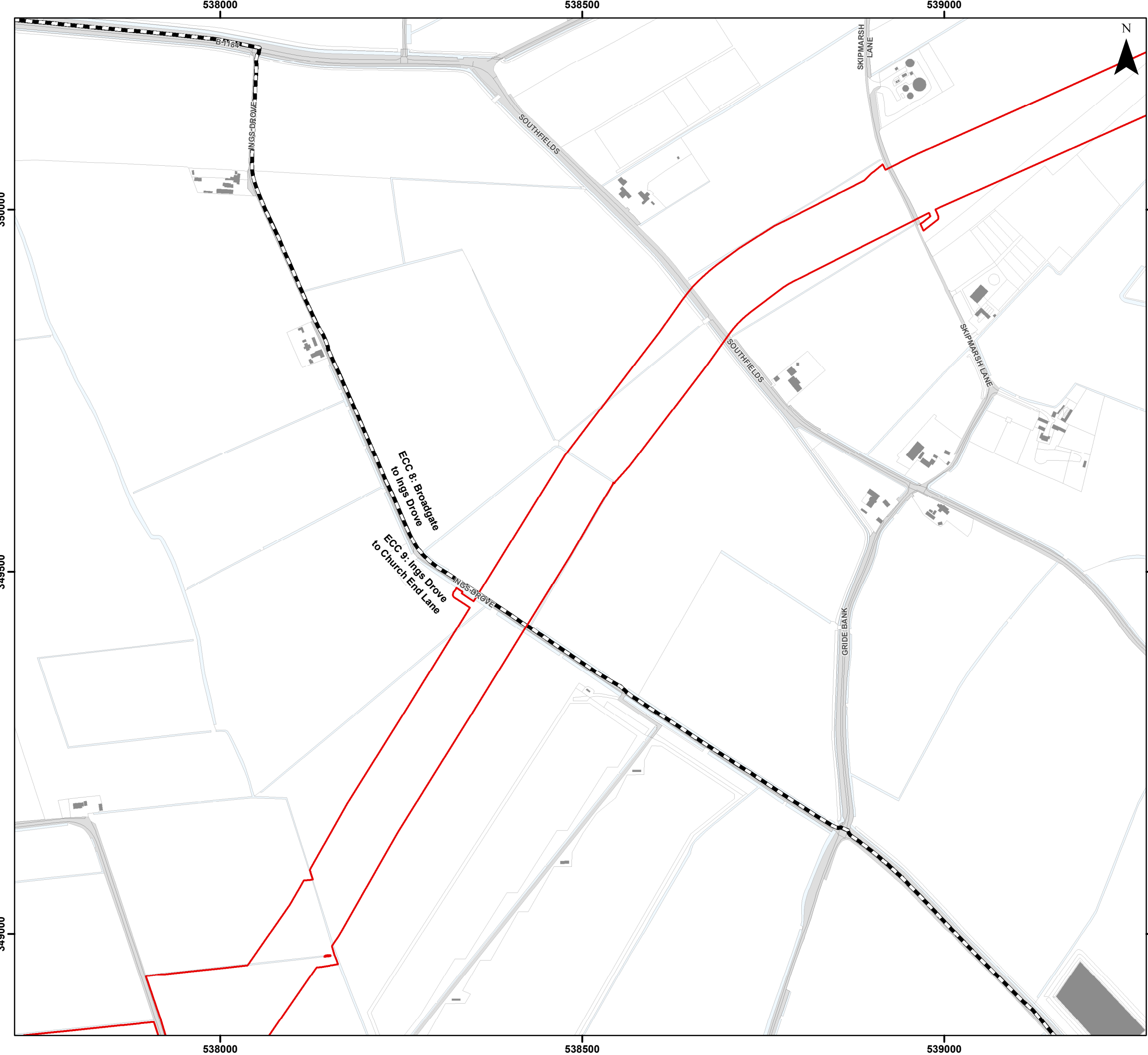


Date: 17/09/2024
Produced By: JRS
Revision: 1.0



© Crown copyright [and database rights] (2024)
0100031673

Document Path: P:\05356 - Gobe Consultants Ltd\00012 GTR Outer Dowsing\Tech\GIS\DWG\WMP\2023_09 Environmental Statement\Transport\AMP\05356_00012_0962_1 Public Right of Way Management.mxd

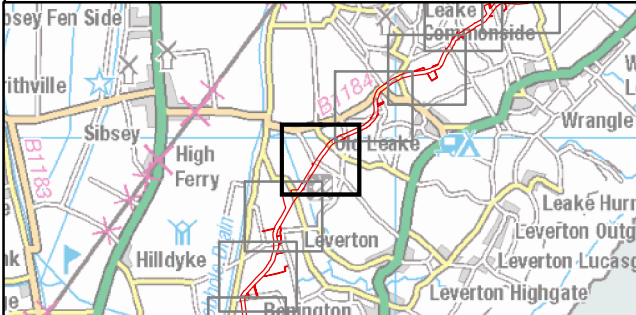


Legend

- Order Limits
- Onshore Segment Break

Sources:
Public Right of Way Data provided by Lincolnshire County Council

Note:
In some locations the Public Right of Way Data provided by Lincolnshire County Council (LCC) does not correspond with OS Mastermap basemapping shown in the figure. The data provided by LCC is the definitive footpath information.



Coordinate System: British National Grid

0 50 100 200 Metres

Scale: 1:5,000

A3 Page Size

Outline Plans
Outline Public Access Management Plan
Public Rights of Way Management
Figure 2.28



Date: 17/09/2024
Produced By: JRS
Revision: 1.0



© Crown copyright [and database rights] (2024)
0100031673

Document Path: P:\05356 - Gobe Consultants Ltd\00012 GTR Outer Dowsing\Tech\GIS\DWG\Wing\2023_09 Environmental Statement\Transport\AMP\05356_00012_0962_1 Public Right of Way Management.mxd



Legend

Order Limits

Sources:
Public Right of Way Data provided by Lincolnshire County Council

Note:
In some locations the Public Right of Way Data provided by Lincolnshire County Council (LCC) does not correspond with OS Mastermap basemapping shown in the figure. The data provided by LCC is the definitive footpath information.


Coordinate System: British National Grid

0 50 100 200 Metres


Scale: 1:5,000 A3 Page Size

Outline Plans
Outline Public Access Management Plan
Public Rights of Way Management

Figure 2.29

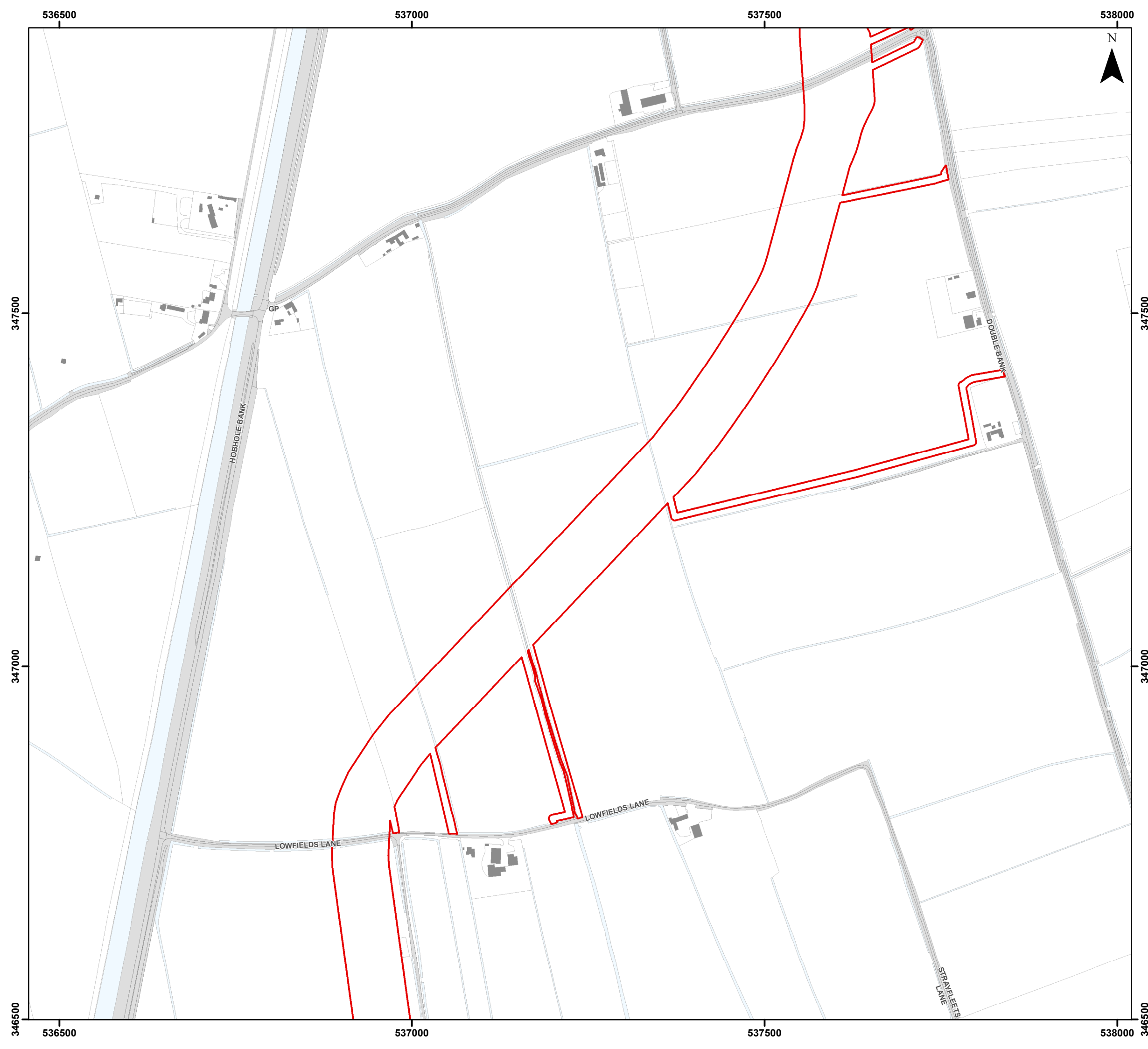


Date: 17/09/2024
Produced By: JRS
Revision: 1.0



© Crown copyright [and database rights] (2024)
0100031673

Document Path: P:\05356 - Gobe Consultants Ltd\0012 GTR Outer Dowing\Tech\GIS\DWG\Wing\2023_09 Environmental Statement\Transport\AMP\05356_0012_0962_1 Public Right of Way Management.mxd



Legend
 Order Limits

Sources:
 Public Right of Way Data provided by Lincolnshire County Council

Note:
 In some locations the Public Right of Way Data provided by Lincolnshire County Council (LCC) does not correspond with OS Mastermap basemap shown in the figure. The data provided by LCC is the definitive footpath information.

Coordinate System: British National Grid
 0 50 100 200 Metres
 Scale: 1:5,000
 A3 Page Size

Outline Plans
 Outline Public Access Management Plan
 Public Rights of Way Management
 Figure 2.30

OUTER DOWSING
OFFSHORE WIND

SLR

Date: 17/09/2024
 Produced By: JRS
 Revision: 1.0

© Crown copyright [and database rights] (2024) 0100031673

Document Path: P:\05356 - Gobe Consultants Ltd\00012 GTR Outer Dowsing\Tech\GIS\DWSP\Wing\2023_09 Environmental Statement\Transport\AMP\05356_00012_0962_1 Public Right of Way Management.mxd



536500

537000

537500

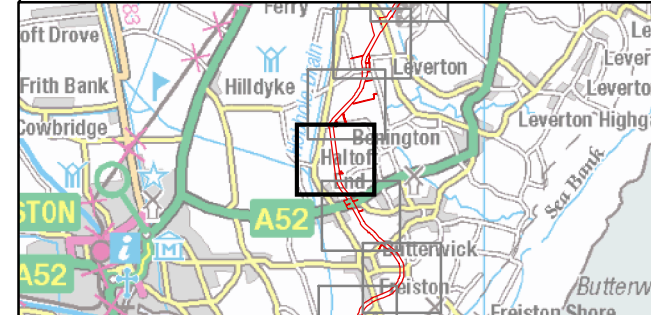


Legend

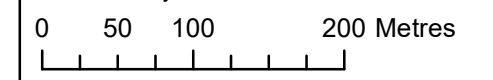
-  Order Limits
-  Wider Public Right of Way Network

Sources:
Public Right of Way Data provided by Lincolnshire County Council

Note:
In some locations the Public Right of Way Data provided by Lincolnshire County Council (LCC) does not correspond with OS Mastermap basemapping shown in the figure. The data provided by LCC is the definitive footpath information.



Coordinate System: British National Grid



Scale: 1:5,000

A3 Page Size

Outline Plans
Outline Public Access Management Plan

Public Rights of Way Management

Figure 2.31



Date: 17/09/2024
Produced By: JRS
Revision: 1.0



© Crown copyright [and database rights] (2024)
0100031673

346500

346500

346000

346000

345500

345500

536500

537000

537500

LOWFIELDS LANE

HOBHOLE BANK

SWANHOLE LANE

STRAYLEYS LANE

EMERY LANE (TRACK)

Track

DOTAM'S LANE

SWANHOLE LANE

BAKER'S LANE

Track

Document Path: P:\05356 - Gobe Consultants Ltd\00012 GTR4 Outer Dowsing\Tech\GIS\DWG\Wing\2023_09 Environmental Statement\Transport\AMP\05356_0012_09e2_Public Right of Way Management.mxd



537000

537500

538000

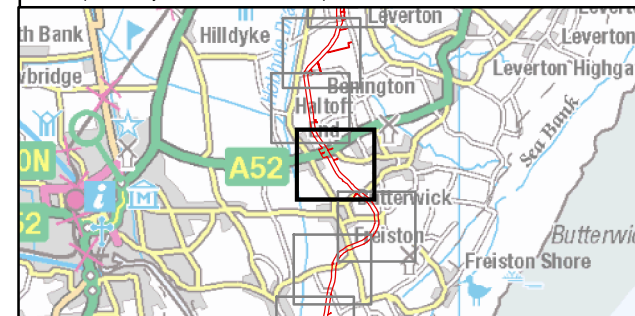


Legend


-  Order Limits
-  Wider Public Right of Way Network

Sources:
Public Right of Way Data provided by Lincolnshire County Council

Note:
In some locations the Public Right of Way Data provided by Lincolnshire County Council (LCC) does not correspond with OS Mastermap basemapping shown in the figure. The data provided by LCC is the definitive footpath information.



Coordinate System: British National Grid



Scale: 1:5,000

A3 Page Size

Outline Plans
Outline Public Access Management Plan

Public Rights of Way Management

Figure 2.32



Date: 17/09/2024
Produced By: JRS
Revision: 1.0



© Crown copyright [and database rights] (2024)
0100031673

Document Path: P:\05356 - Gobe Consultants Ltd\00012 GTR Outer Dowsing\Tech\GIS\DWG\Wing\2023_09 Environmental Statement\Transport\AMP\05356_0012_0962_1 Public Right of Way Management.mxd



537000

537500

538000

345500

345500

345000

345000

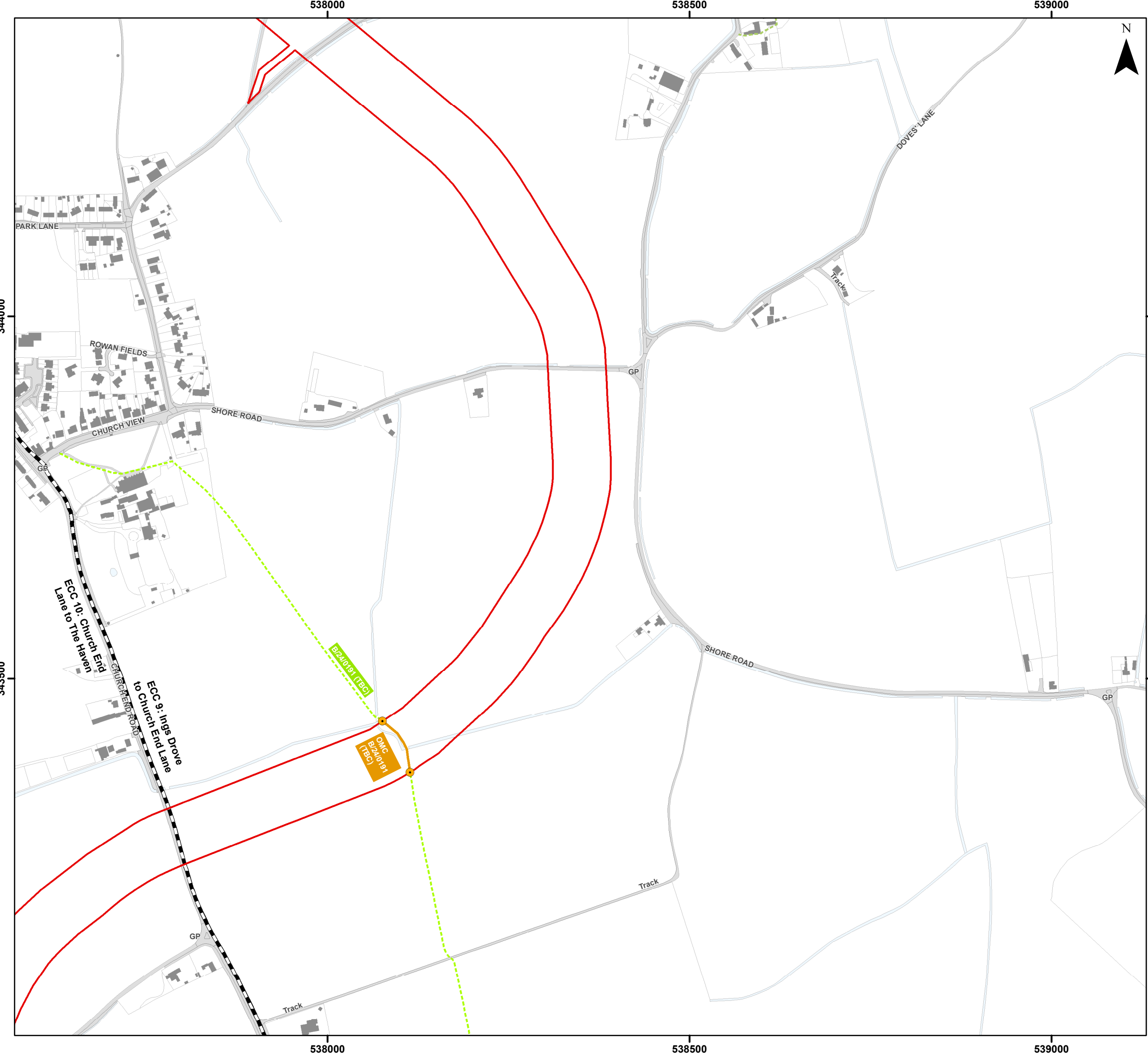
344500

344500

537000

537500

538000



Legend

- Order Limits
- Onshore Segment Break
- Public Right of Way Network Intersecting with Order Limits
- Wider Public Right of Way Network

Public Right of Way Management - Stopping Up Location

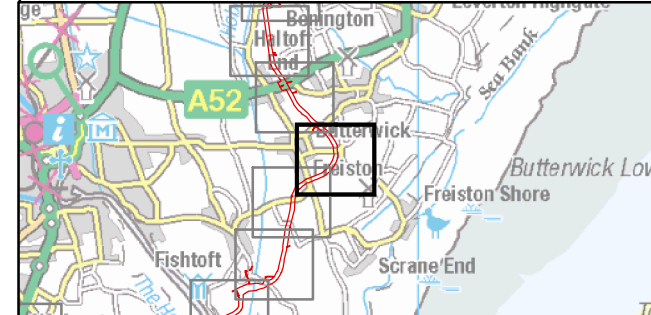
- Open - Managed Crossing

Public Right of Way Management

- Open - Managed Crossing (OMC)

Sources:
Public Right of Way Data provided by Lincolnshire County Council

Note:
In some locations the Public Right of Way Data provided by Lincolnshire County Council (LCC) does not correspond with OS Mastermap basemapping shown in the figure. The data provided by LCC is the definitive footpath information.



Coordinate System: British National Grid

0 50 100 200 Metres

Scale: 1:5,000 A3 Page Size

Outline Plans
Outline Public Access Management Plan
Public Rights of Way Management
Figure 2.33



OUTER DOWSING
OFFSHORE WIND



Date: 17/09/2024
Produced By: JRS
Revision: 1.0

© Crown copyright [and database rights] (2024)
0100031673

Document Path: P:\05356 - Gobe Consultants Ltd\0012 GTR Outer Dosing\Tech\GIS\DWG\Wing\2023_09 Environmental Statement\Transport\AMP\05356_0012_0962_1 Public Right of Way Management.mxd

537000

537500

538000

343000

343000

342500

342500

537000

537500

538000

Legend

- Order Limits
- Onshore Segment Break
- Public Right of Way Network Intersecting with Order Limits
- Wider Public Right of Way Network

Public Right of Way Management - Stopping Up Location

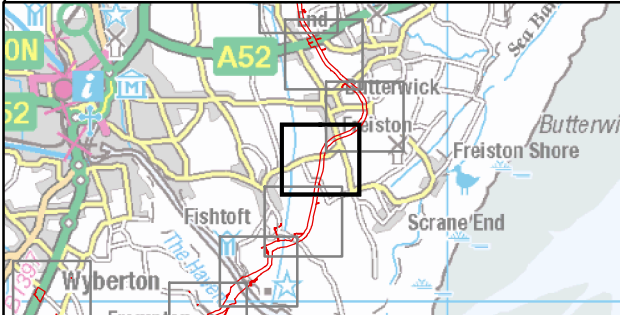
- Closed - Temporary Diversion
- Diversion
- Open - Managed Crossing

Public Right of Way Management

- Closed - Temporary Diversion (CTD)
- Diversion (DIV)
- Open - Managed Crossing (OMC)

Sources:
Public Right of Way Data provided by Lincolnshire County Council

Note:
In some locations the Public Right of Way Data provided by Lincolnshire County Council (LCC) does not correspond with OS Mastermap basemapping shown in the figure. The data provided by LCC is the definitive footpath information.




Coordinate System: British National Grid

0 50 100 200 Metres


Scale: 1:5,000 A3 Page Size

Outline Plans
Outline Public Access Management Plan
Public Rights of Way Management

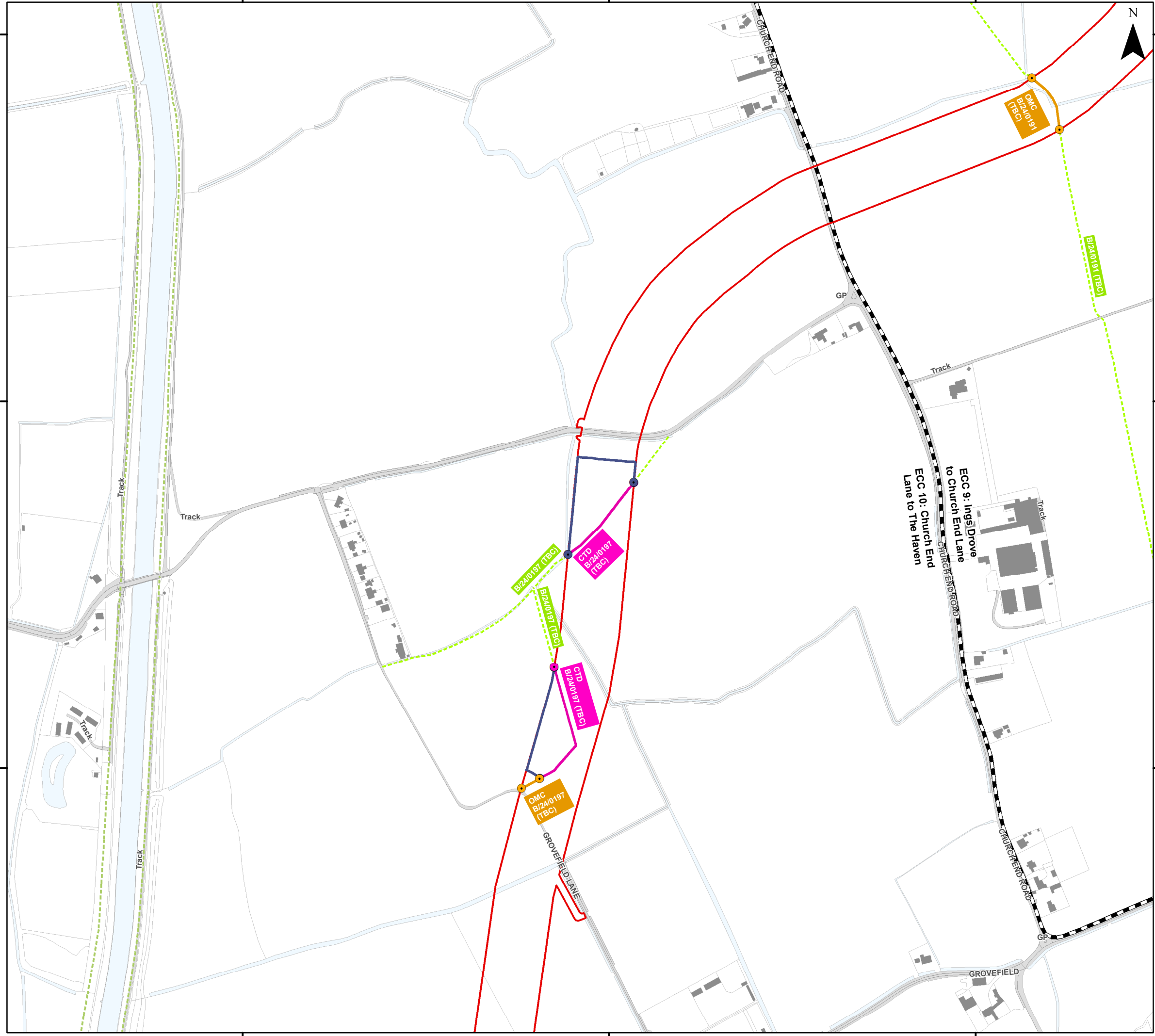
Figure 2.34



Date: 17/09/2024
Produced By: JRS
Revision: 1.0



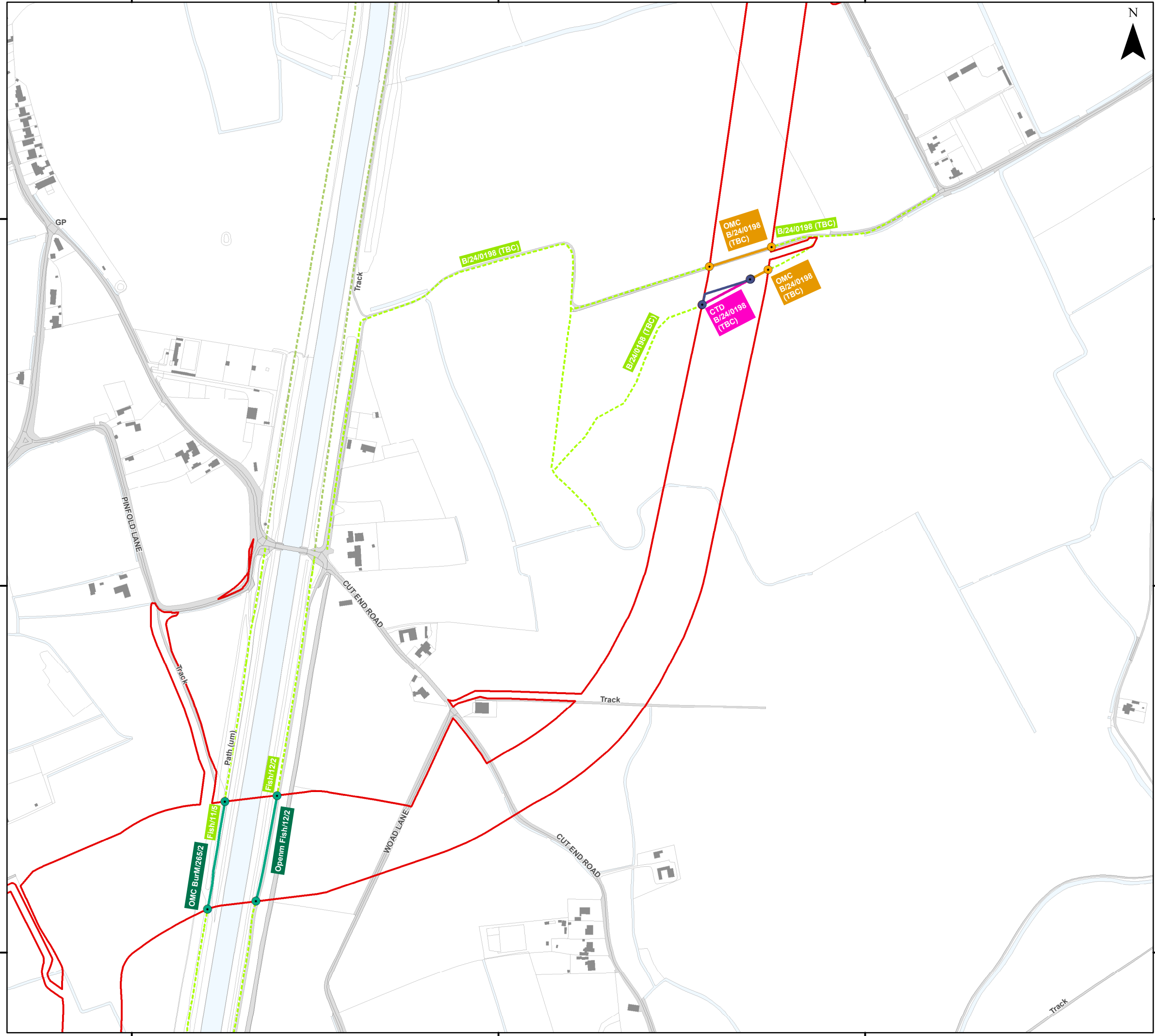
© Crown copyright [and database rights] (2024)
0100031673



536500

537000

537500

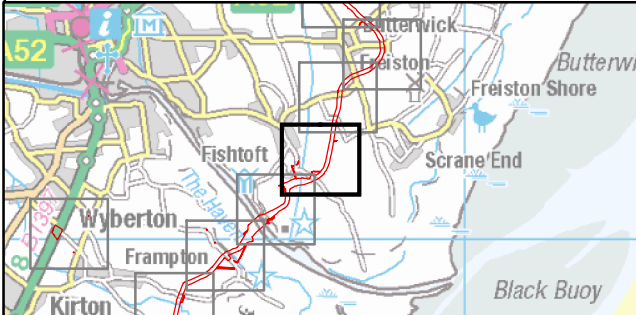


Legend

- Order Limits
 - Public Right of Way Network Intersecting with Order Limits
 - Wider Public Right of Way Network
- Public Right of Way Management - Stopping Up Location**
- Closed - Temporary Diversion
 - Diversion
 - Open - Managed Crossing
 - Open - No Impact
- Public Right of Way Management**
- Closed - Temporary Diversion (CTD)
 - Diversion (DIV)
 - Open - Managed Crossing (OMC)
 - Open - No Impact (Open)

Sources:
Public Right of Way Data provided by Lincolnshire County Council

Note:
In some locations the Public Right of Way Data provided by Lincolnshire County Council (LCC) does not correspond with OS Mastermap basemapping shown in the figure. The data provided by LCC is the definitive footpath information.



Coordinate System: British National Grid

0 50 100 200 Metres

Scale: 1:5,000 A3 Page Size

Outline Plans
Outline Public Access Management Plan
Public Rights of Way Management
Figure 2.35

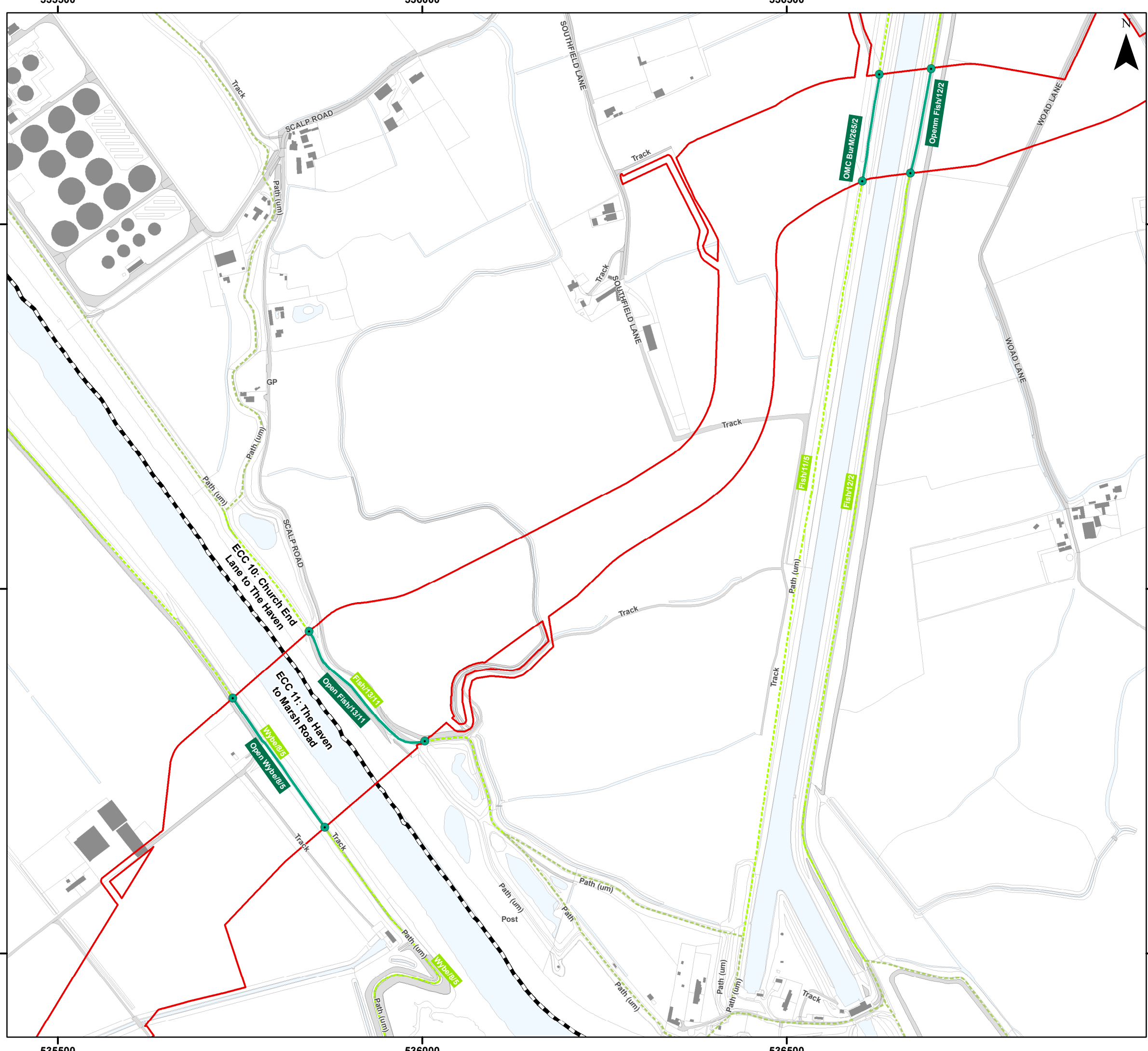


Date: 17/09/2024
Produced By: JRS
Revision: 1.0



© Crown copyright [and database rights] (2024)
0100031673

Document Path: P:\05356 - Gobe Consultants Ltd\0012 GTR Outer Dowsing\Tech\GIS\DW\Wing\2023_09 Environmental Statement\Transport\AMP\05356_0012_0962_Public Right of Way Management.mxd



Legend

- Order Limits
- Onshore Segment Break
- Public Right of Way Network Intersecting with Order Limits
- Wider Public Right of Way Network

Public Right of Way Management - Stopping Up Location

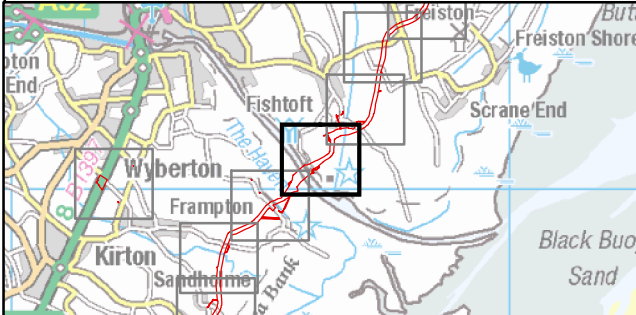
- Open - No Impact

Public Right of Way Management

- Open - No Impact (Open)

Sources:
Public Right of Way Data provided by Lincolnshire County Council

Note:
In some locations the Public Right of Way Data provided by Lincolnshire County Council (LCC) does not correspond with OS Mastermap basemapping shown in the figure. The data provided by LCC is the definitive footpath information.



Coordinate System: British National Grid

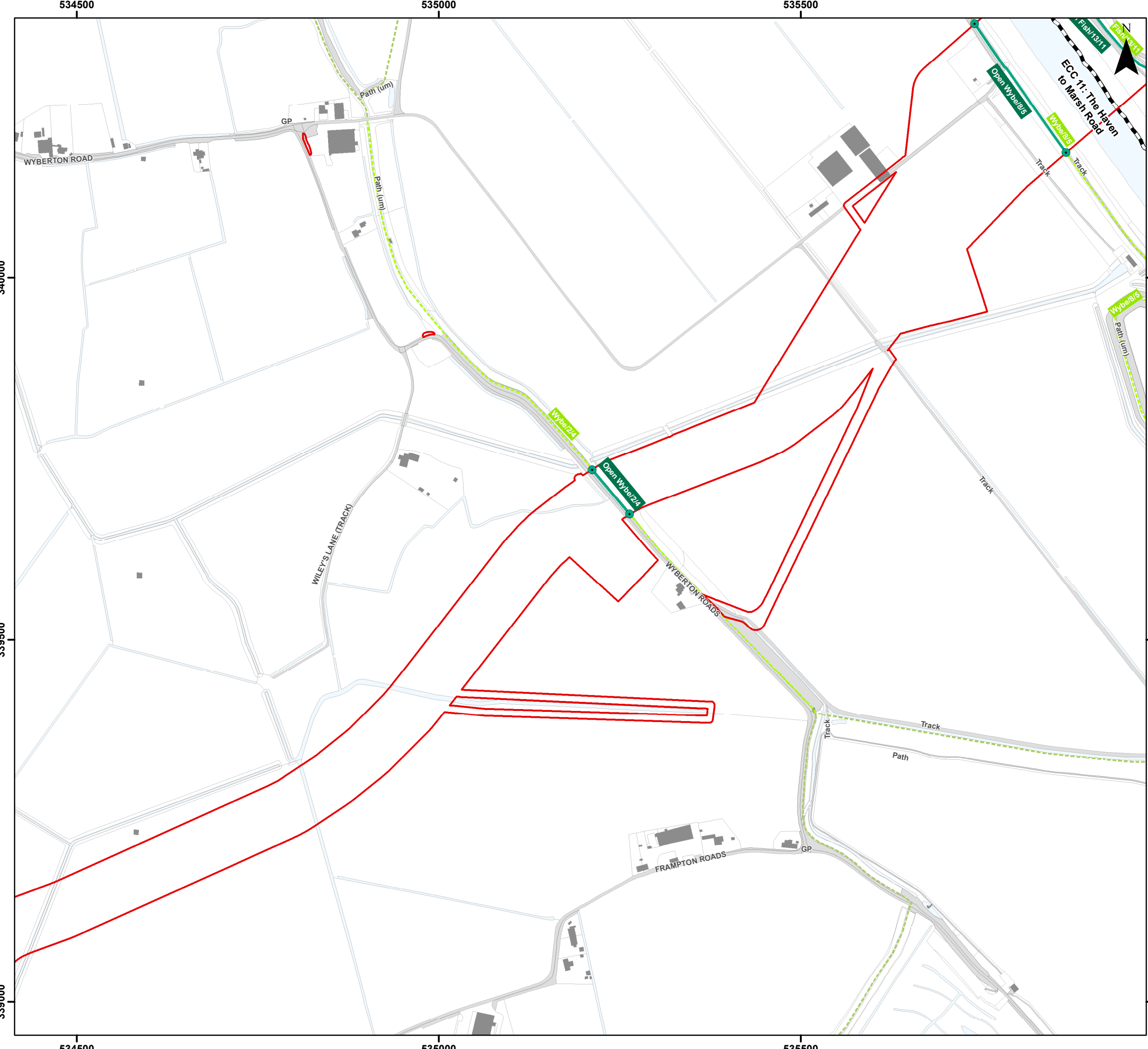
0 50 100 200 Metres

Scale: 1:5,000 A3 Page Size

Outline Plans
Outline Public Access Management Plan
Public Rights of Way Management
Figure 2.36



Document Path: P:\05356 - Gobe Consultants Ltd\00012 GTR Outer Dowsing\Tech\GIS\DW\Wing\2023_09 Environmental Statement\Transport\AMP\05356_0012_09e2_1 Public Right of Way Management.mxd



Legend

- Order Limits
- Onshore Segment Break
- Public Right of Way Network Intersecting with Order Limits
- Wider Public Right of Way Network

Public Right of Way Management - Stopping Up Location

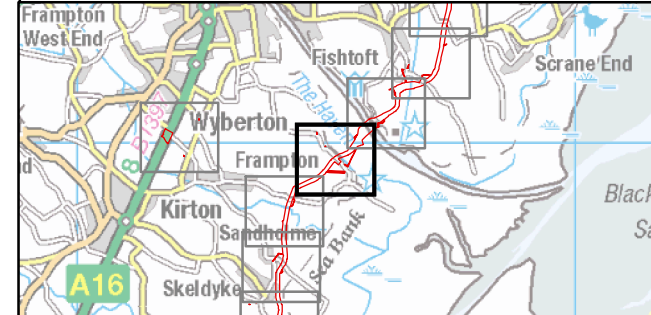
- Open - No Impact

Public Right of Way Management

- Open - No Impact (Open)

Sources:
Public Right of Way Data provided by Lincolnshire County Council

Note:
In some locations the Public Right of Way Data provided by Lincolnshire County Council (LCC) does not correspond with OS Mastermap basemapping shown in the figure. The data provided by LCC is the definitive footpath information.



Coordinate System: British National Grid

0 50 100 200 Metres

Scale: 1:5,000 A3 Page Size

Outline Plans
Outline Public Access Management Plan
Public Rights of Way Management
Figure 2.37



OUTER DOWSING
OFFSHORE WIND



SLR

Date: 17/09/2024
Produced By: JRS
Revision: 1.0

© Crown copyright [and database rights] (2024)
0100031673

Document Path: P:\05356 - Gobe Consultants Ltd\00012 GTR Outer Dowsing\Tech\GIS\DWG\Wing\2023_09 Environmental Statement\Transport\AMP\05356_0012_0962_1 Public Right of Way Management.mxd


531500

532000

532500

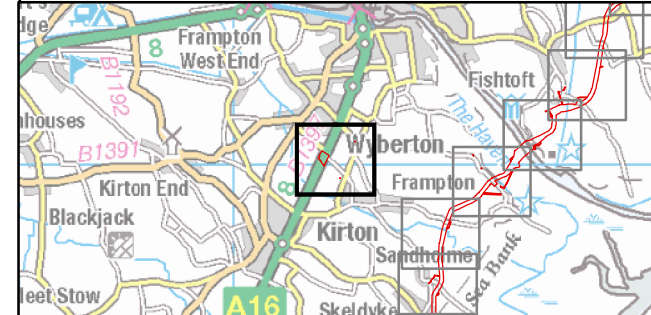


Legend

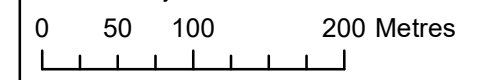
 Order Limits

Sources:
Public Right of Way Data provided by Lincolnshire County Council

Note:
In some locations the Public Right of Way Data provided by Lincolnshire County Council (LCC) does not correspond with OS Mastermap basemapping shown in the figure. The data provided by LCC is the definitive footpath information.



Coordinate System: British National Grid



Scale: 1:5,000

A3 Page Size

Outline Plans
Outline Public Access Management Plan

Public Rights of Way Management

Figure 2.38

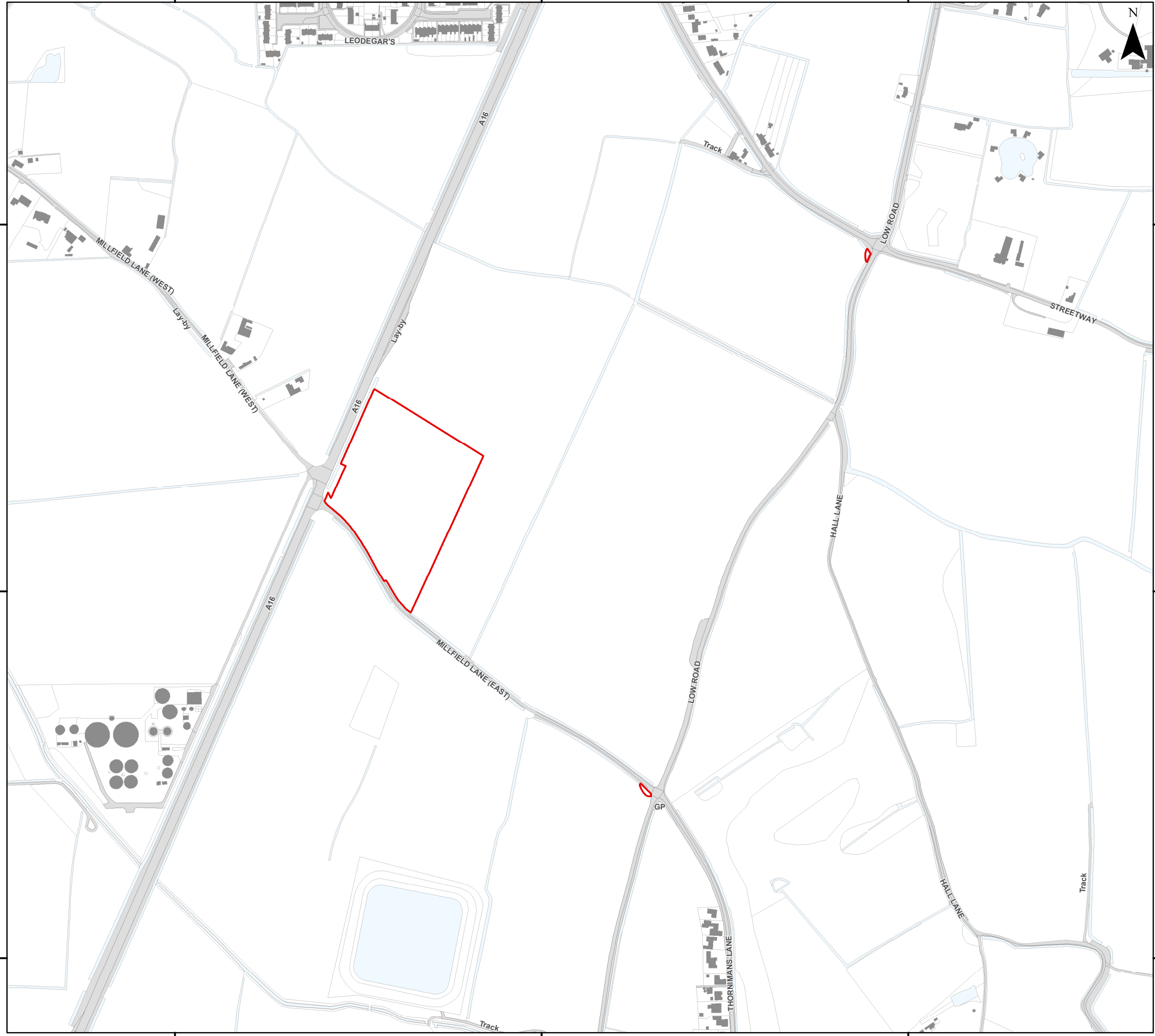


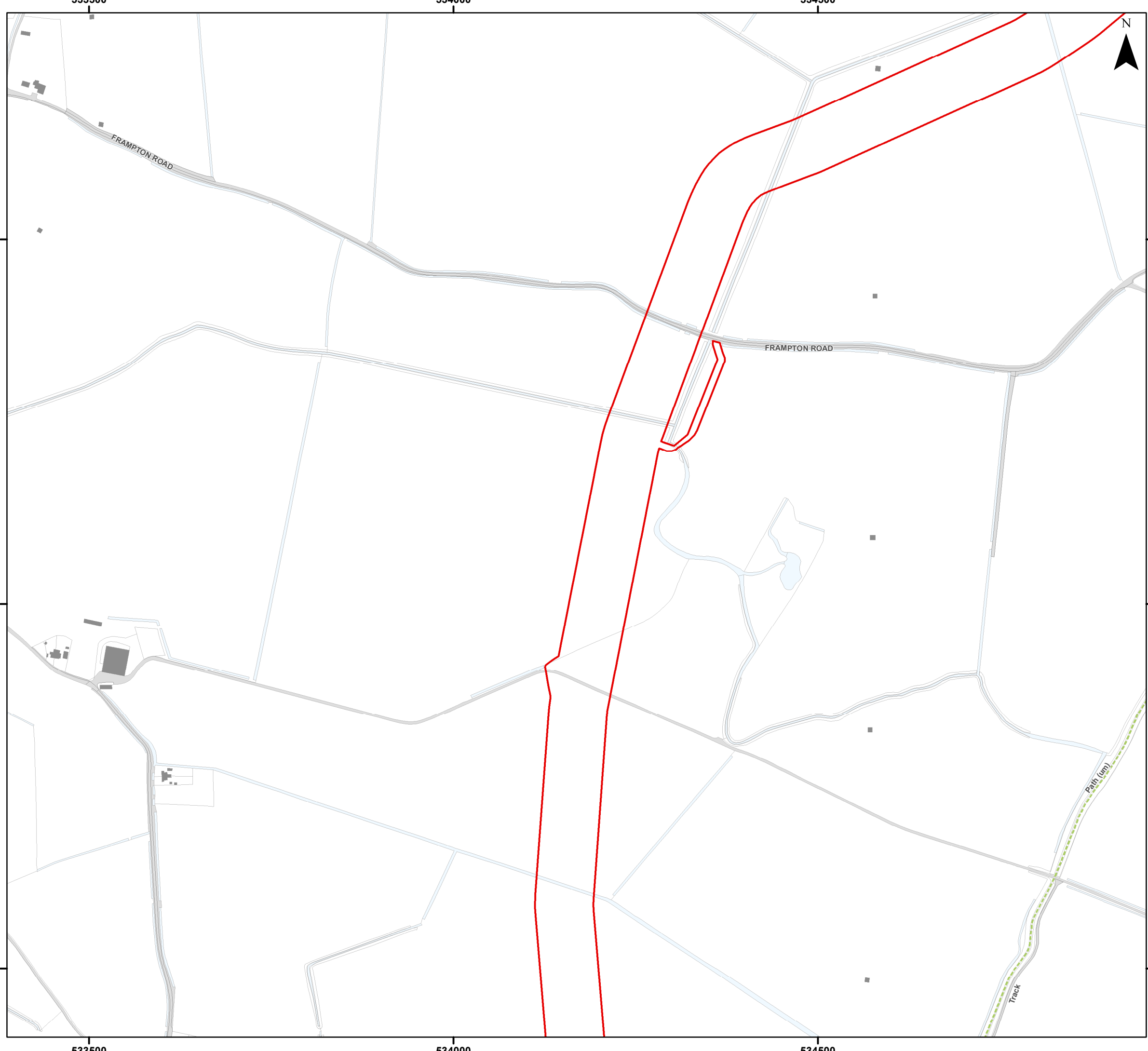
Date: 17/09/2024
Produced By: JRS
Revision: 1.0



© Crown copyright [and database rights] (2024)
0100031673

Document Path: P:\05356 - Gobe Consultants Ltd\0012 GTR4 Outer Dowsing\Tech\GIS\DWG\Wing\2023_09 Environmental Statement\Transport\AMP\05356_0012_0962_1 Public Right of Way Management.mxd



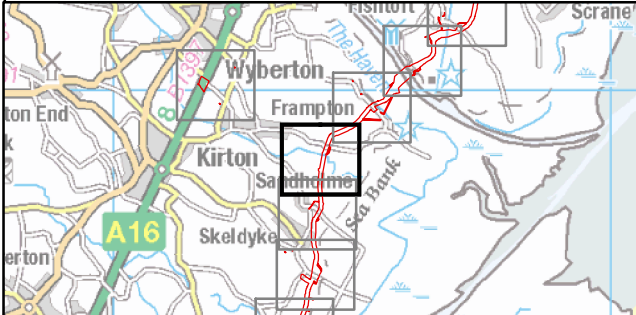


Legend

- Order Limits
- Wider Public Right of Way Network

Sources:
Public Right of Way Data provided by Lincolnshire County Council

Note:
In some locations the Public Right of Way Data provided by Lincolnshire County Council (LCC) does not correspond with OS Mastermap basemapping shown in the figure. The data provided by LCC is the definitive footpath information.



Coordinate System: British National Grid

0 50 100 200 Metres

Scale: 1:5,000

A3 Page Size

Outline Plans
Outline Public Access Management Plan
Public Rights of Way Management

Figure 2.39



Date: 17/09/2024
Produced By: JRS
Revision: 1.0



© Crown copyright [and database rights] (2024) 0100031673

Document Path: F:\05356 - Gobe Consultants Ltd\00012 GTR Outer Dowsing\Tech\GIS\DWG\Wing\2023_09 Environmental Statement\Transport\AMP\05356_00012_0962_1 Public Right of Way Management.mxd

533500

534000

534500

338000

338000

337500

337500

337000

337000

533500

534000

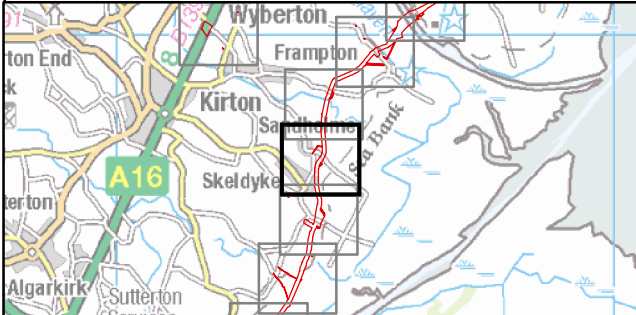
534500

Legend

- Order Limits
 - Onshore Segment Break
 - Public Right of Way Network Intersecting with Order Limits
 - Wider Public Right of Way Network
- Public Right of Way Management - Stopping Up Location**
- Open - Managed Crossing
- Public Right of Way Management**
- Open - Managed Crossing (OMC)

Sources:
Public Right of Way Data provided by Lincolnshire County Council

Note:
In some locations the Public Right of Way Data provided by Lincolnshire County Council (LCC) does not correspond with OS Mastermap basemapping shown in the figure. The data provided by LCC is the definitive footpath information.



Coordinate System: British National Grid

0 50 100 200 Metres

Scale: 1:5,000 A3 Page Size

Outline Plans
Outline Public Access Management Plan

Public Rights of Way Management

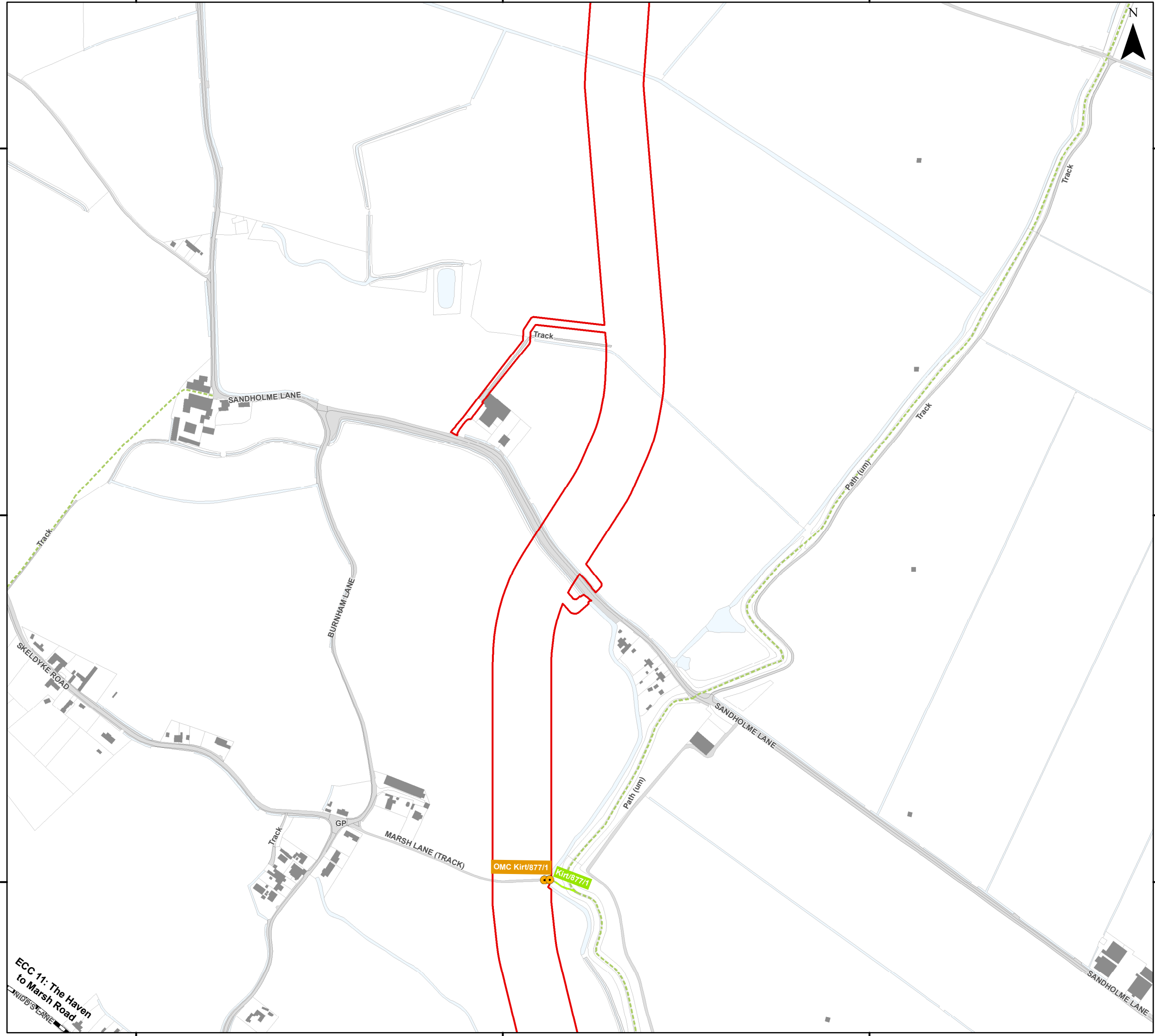
Figure 2.40



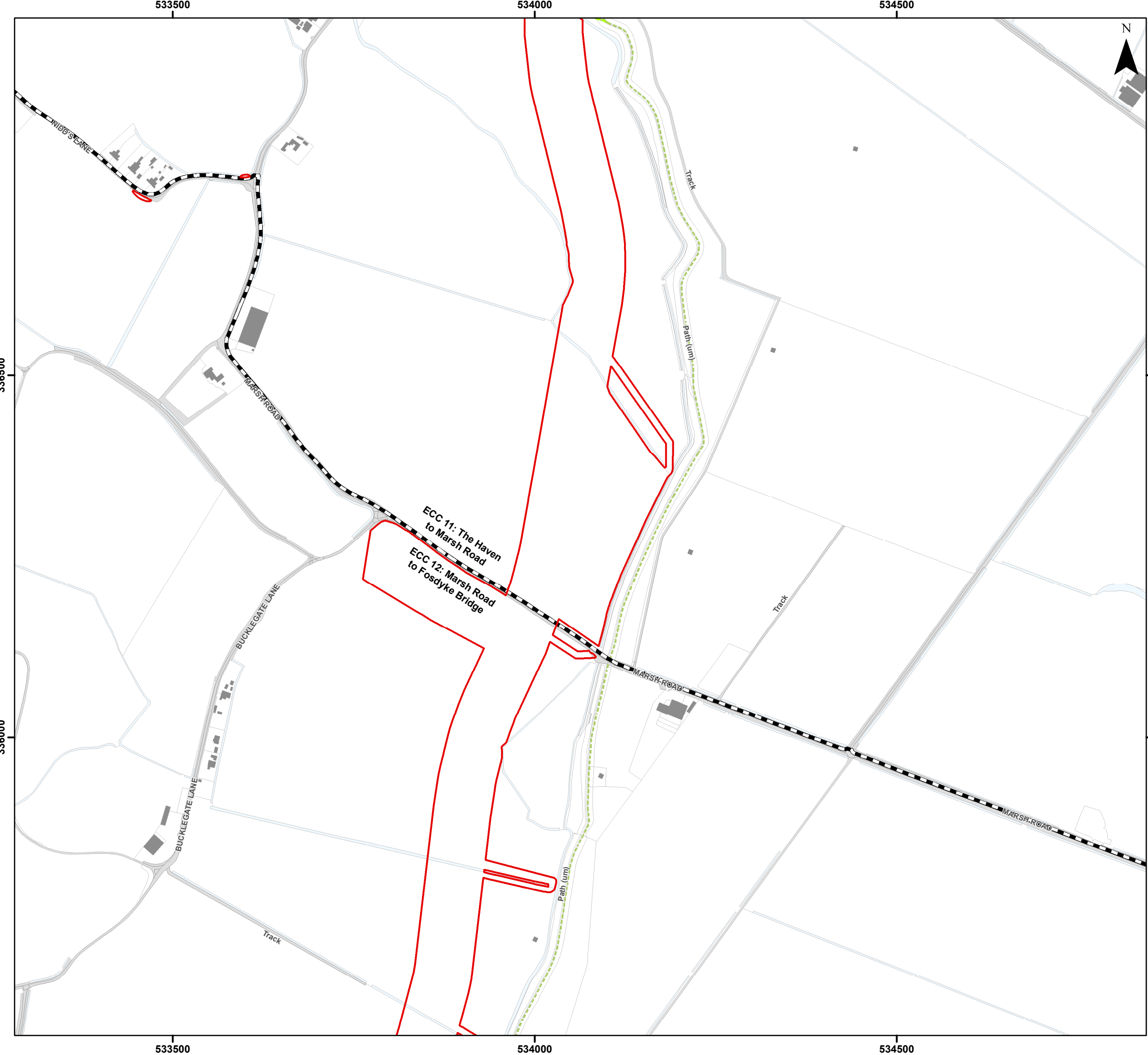
Date: 17/09/2024
Produced By: JRS
Revision: 1.0



© Crown copyright [and database rights] (2024)
0100031673



Document Path: P:\05356 - Gobe Consultants Ltd\00012 GTR Outer Dowsing\Tech\GIS\DWG\Wing\2023_09 Environmental Statement\Transport\AMP\05356_0012_0962_1 Public Right of Way Management.mxd

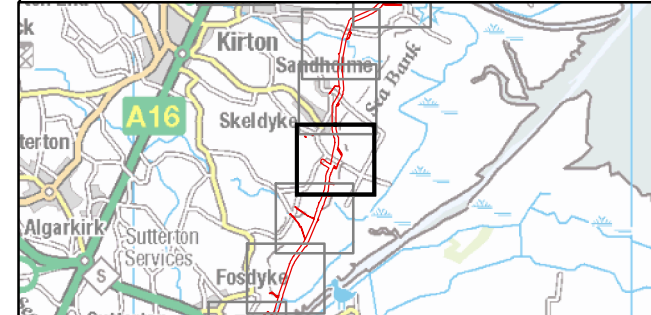


Legend

- Order Limits
- Onshore Segment Break
- Public Right of Way Network Intersecting with Order Limits
- Wider Public Right of Way Network

Sources:
Public Right of Way Data provided by Lincolnshire County Council

Note:
In some locations the Public Right of Way Data provided by Lincolnshire County Council (LCC) does not correspond with OS Mastermap basemapping shown in the figure. The data provided by LCC is the definitive footpath information.



Coordinate System: British National Grid

0 50 100 200 Metres

Scale: 1:5,000

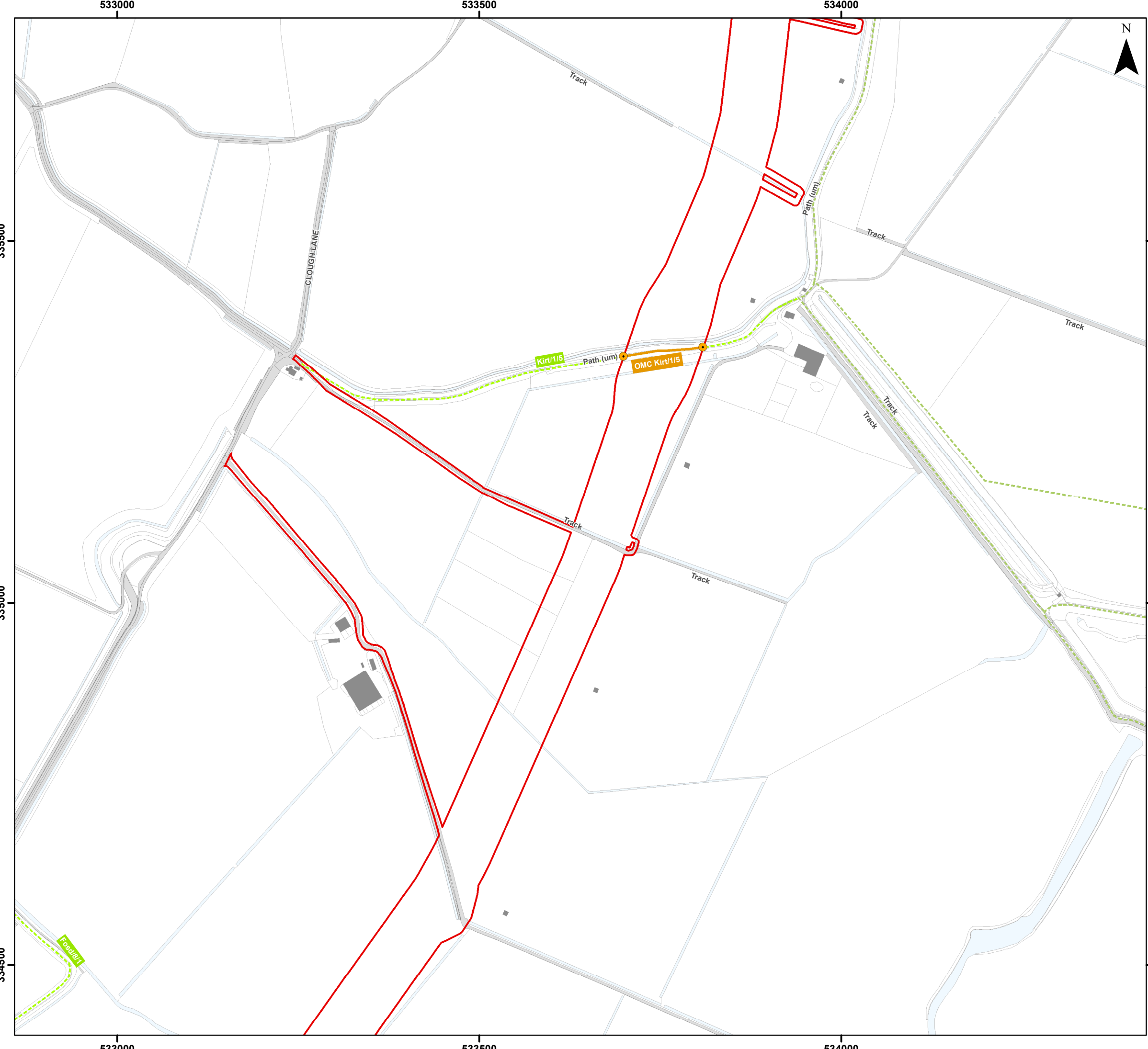
A3 Page Size

Outline Plans
Outline Public Access Management Plan
Public Rights of Way Management

Figure 2.41



Document Path: P:\05356 - Gobe Consultants Ltd\00012 GTR Outer Dowsing\Tech\GIS\DW\Wing\2023_09 Environmental Statement\Transport\PA\05356_0012_0962_1 Public Right of Way Management.mxd

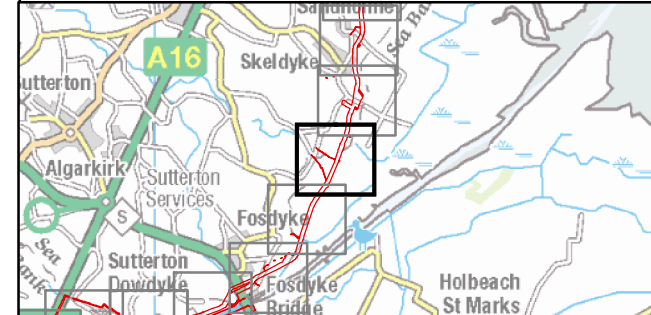


Legend

- Order Limits
- Public Right of Way Network Intersecting with Order Limits
- Wider Public Right of Way Network
- Public Right of Way Management - Stopping Up Location**
- Open - Managed Crossing
- Public Right of Way Management**
- Open - Managed Crossing (OMC)

Sources:
Public Right of Way Data provided by Lincolnshire County Council

Note:
In some locations the Public Right of Way Data provided by Lincolnshire County Council (LCC) does not correspond with OS Mastermap basemapping shown in the figure. The data provided by LCC is the definitive footpath information.



Coordinate System: British National Grid

0 50 100 200 Metres

Scale: 1:5,000 A3 Page Size

Outline Plans
Outline Public Access Management Plan
Public Rights of Way Management
Figure 2.42



OUTER DOWSING
OFFSHORE WIND

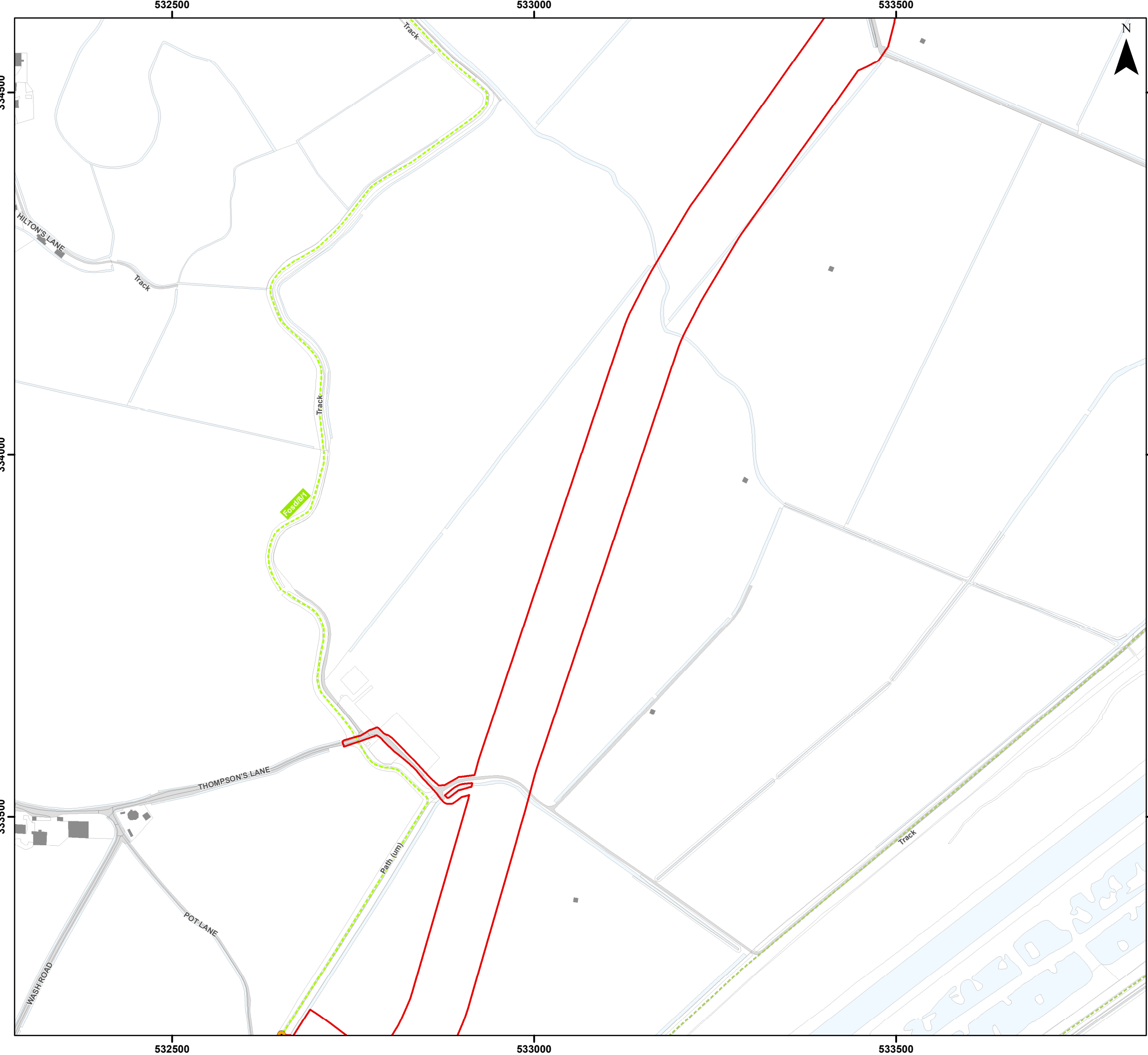


SLR

Date: 17/09/2024
Produced By: JRS
Revision: 1.0

© Crown copyright [and database rights] (2024)
0100031673

Document Path: P:\05356 - Gobe Consultants Ltd\0012 GTR Outer Dosing\Tech\GIS\DWG\Wing\2023_09 Environmental Statement\Transport\AMP\05356_0012_0962_1 Public Right of Way Management.mxd



Legend

- Order Limits
- Public Right of Way Network Intersecting with Order Limits
- Wider Public Right of Way Network

Public Right of Way Management - Stopping Up Location

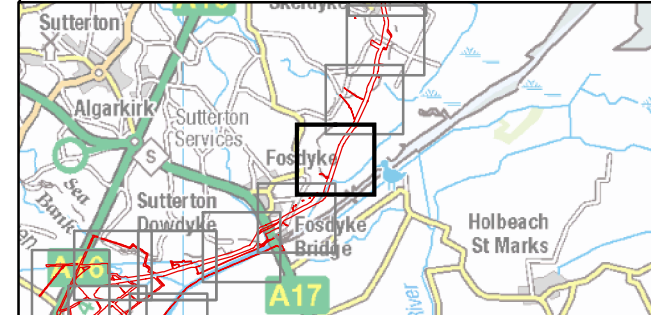
- Open - Managed Crossing

Public Right of Way Management

- Open - Managed Crossing (OMC)

Sources:
Public Right of Way Data provided by Lincolnshire County Council

Note:
In some locations the Public Right of Way Data provided by Lincolnshire County Council (LCC) does not correspond with OS Mastermap basemapping shown in the figure. The data provided by LCC is the definitive footpath information.



Coordinate System: British National Grid

0 50 100 200 Metres

Scale: 1:5,000 A3 Page Size

Outline Plans
Outline Public Access Management Plan
Public Rights of Way Management
Figure 2.43



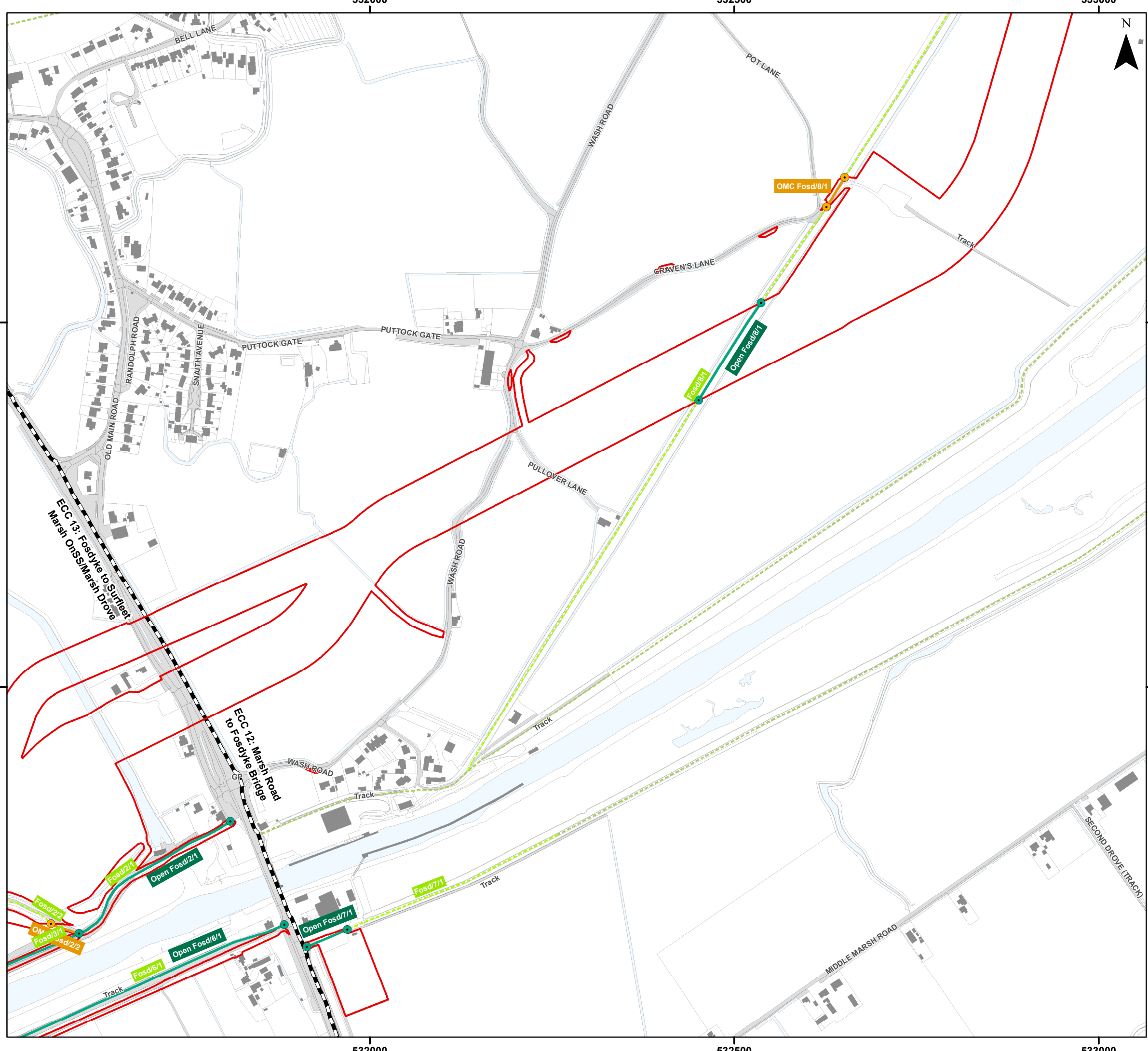
OUTER DOWSING
OFFSHORE WIND



Date: 17/09/2024
Produced By: JRS
Revision: 1.0

© Crown copyright [and database rights] (2024)
0100031673

Document Path: P:\05356 - Gobe Consultants Ltd\00012 GTR Outer Dosing\Tech\GIS\DW\Wing\2023_09 Environmental Statement\Transport\AMP\05356_00012_0962_1 Public Right of Way Management.mxd



Legend

- Order Limits
- Onshore Segment Break
- Public Right of Way Network Intersecting with Order Limits
- Wider Public Right of Way Network

Public Right of Way Management - Stopping Up Location

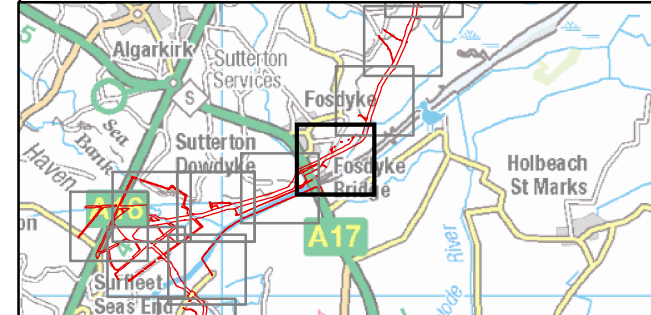
- Open - Managed Crossing
- Open - No Impact

Public Right of Way Management

- Open - Managed Crossing (OMC)
- Open - No Impact (Open)

Sources:
Public Right of Way Data provided by Lincolnshire County Council

Note:
In some locations the Public Right of Way Data provided by Lincolnshire County Council (LCC) does not correspond with OS Mastermap basemapping shown in the figure. The data provided by LCC is the definitive footpath information.



Coordinate System: British National Grid

0 50 100 200 Metres

Scale: 1:5,000 A3 Page Size

Outline Plans
Outline Public Access Management Plan
Public Rights of Way Management
Figure 2.44



OUTER DOWSING
OFFSHORE WIND

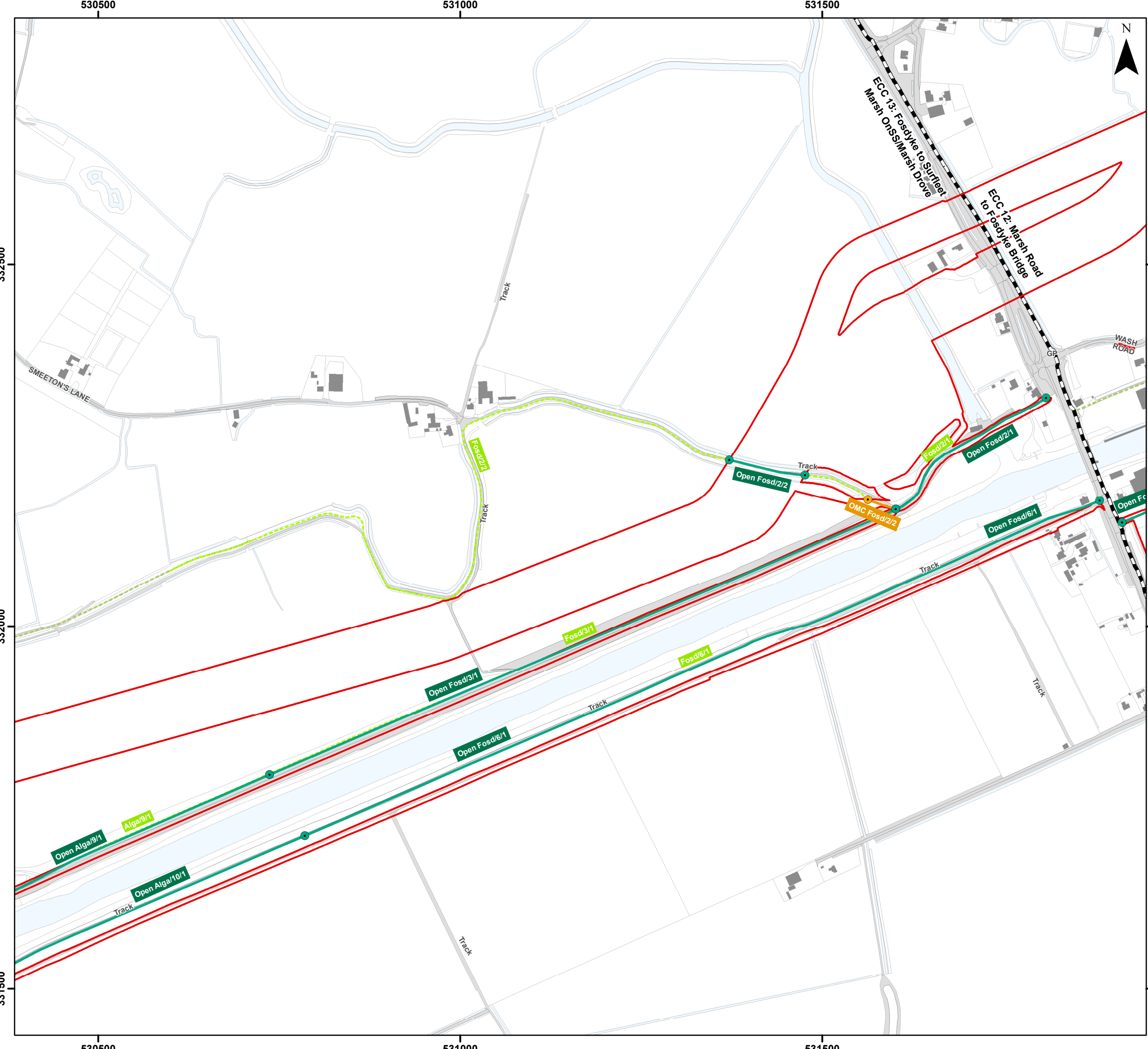


SLR

Date: 17/09/2024
Produced By: JRS
Revision: 1.0

© Crown copyright [and database rights] (2024)
0100031673

Document Path: P:\05356 - Gobe Consultants Ltd\0012 GTR Outer Dosing\Tech\GIS\DWG\Wing\2023_09 Environmental Statement\Transport\AMP\05356_0012_09e2_1 Public Right of Way Management.mxd



Legend

- Order Limits
- Onshore Segment Break
- Public Right of Way Network Intersecting with Order Limits
- Wider Public Right of Way Network

Public Right of Way Management - Stopping Up Location

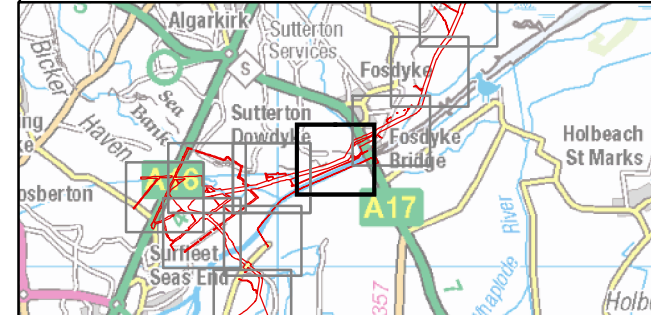
- Open - Managed Crossing
- Open - No Impact

Public Right of Way Management

- Open - Managed Crossing (OMC)
- Open - No Impact (Open)

Sources:
Public Right of Way Data provided by Lincolnshire County Council

Note:
In some locations the Public Right of Way Data provided by Lincolnshire County Council (LCC) does not correspond with OS Mastermap basemapping shown in the figure. The data provided by LCC is the definitive footpath information.



Coordinate System: British National Grid

0 50 100 200 Metres

Scale: 1:5,000

A3 Page Size

Outline Plans
Outline Public Access Management Plan
Public Rights of Way Management

Figure 2.45



OUTER DOWSING
OFFSHORE WIND



SLR

Date: 17/09/2024
Produced By: JRS
Revision: 1.0

© Crown copyright [and database rights] (2024)
0100031673

Document Path: P:\05356 - Gobe Consultants Ltd\00012 GTR Outer Dosing\Tech\GIS\DW\Wing\2023_09 Environmental Statement\Transport\AMP\05356_0012_09e2_1 Public Right of Way Management.mxd

529500

530000

530500

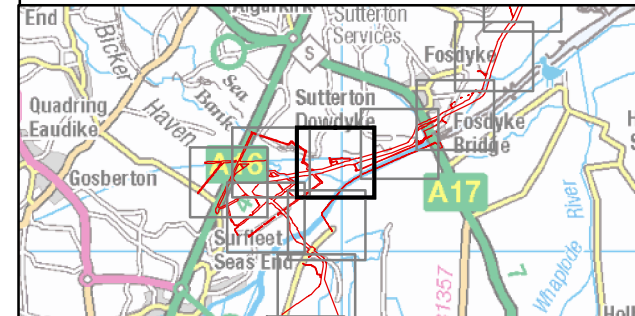
N

Legend


- Order Limits
- Onshore Segment Break
- Public Right of Way Network Intersecting with Order Limits
- Wider Public Right of Way Network
- Public Right of Way Management - Stopping Up Location**
- Open - No Impact
- Public Right of Way Management**
- Open - No Impact (Open)

Sources:
Public Right of Way Data provided by Lincolnshire County Council

Note:
In some locations the Public Right of Way Data provided by Lincolnshire County Council (LCC) does not correspond with OS Mastermap basemapping shown in the figure. The data provided by LCC is the definitive footpath information.



Coordinate System: British National Grid



Scale: 1:5,000

A3 Page Size

Outline Plans
Outline Public Access Management Plan

Public Rights of Way Management

Figure 2.46



Date: 17/09/2024
Produced By: JRS
Revision: 1.0



© Crown copyright [and database rights] (2024)
0100031673

529500

530000

530500

332000

332000

331500

331500

ECC 13: Fosdyke to Surfleet
Marsh OnSS/Marsh Drive
ECC 14: Surfleet Marsh OnSS /
Marsh Drive to Connection Area

Surf14
Open Surf14

Open Alga9/1
Alga9/1

Open Alga10/1

Fosd2/2

MARSH LANE

MARSH LANE

SMEETON'S LANE

Track

Track

Track

Track

Track

Track

529500

530000

530500

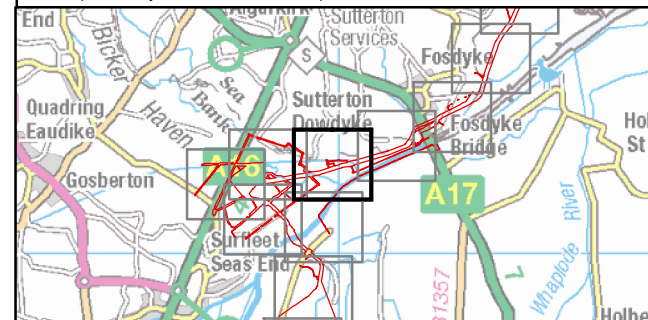
N

Legend


- Order Limits
- Onshore Segment Break
- Public Right of Way Network Intersecting with Order Limits
- Wider Public Right of Way Network
- Public Right of Way Management - Stopping Up Location**
- Open - No Impact
- Public Right of Way Management**
- Open - No Impact (Open)

Sources:
Public Right of Way Data provided by Lincolnshire County Council

Note:
In some locations the Public Right of Way Data provided by Lincolnshire County Council (LCC) does not correspond with OS Mastermap basemapping shown in the figure. The data provided by LCC is the definitive footpath information.



Coordinate System: British National Grid



Scale: 1:5,000

A3 Page Size

Outline Plans
Outline Public Access Management Plan

Public Rights of Way Management

Figure 2.47



Date: 17/09/2024
Produced By: JRS
Revision: 1.0



© Crown copyright [and database rights] (2024)
0100031673

529500

530000

530500

332000

332000

331500

331500

ECC 13: Fosdyke to Surfleet
Marsh OnSS/Marsh Drive
ECC 14: Surfleet Marsh OnSS /
Marsh Drive to Connection Area

Surf14
Open Surf14

Open Alga9/1
Alga9/1

Open Alga10/1

Fosd2/2

MARSH LANE

MARSH LANE

SMEETON'S LANE

Track

Track

Track

Track

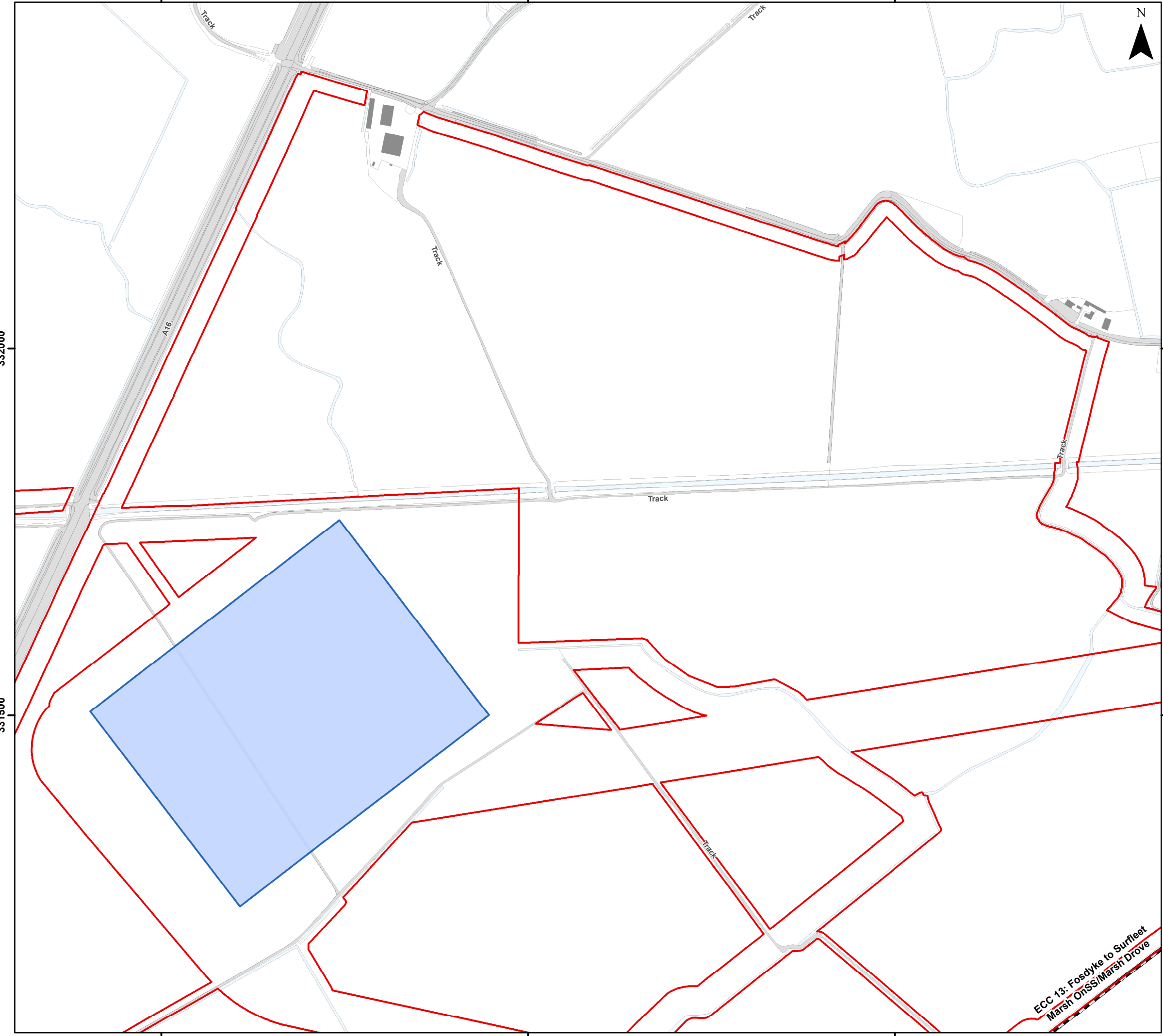
Track

Track




528000

528500

529000

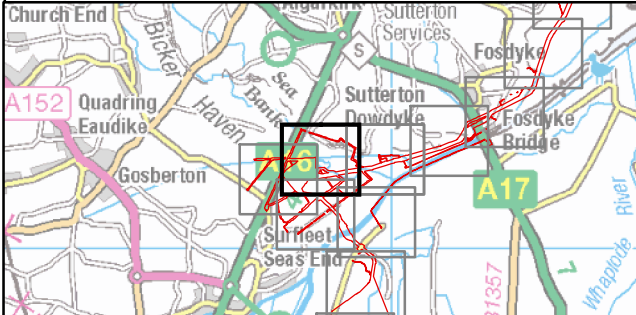


Legend


-  Order Limits
-  Onshore Segment Break
-  Onshore Substation (OnSS) Footprint

Sources:
Public Right of Way Data provided by Lincolnshire County Council

Note:
In some locations the Public Right of Way Data provided by Lincolnshire County Council (LCC) does not correspond with OS Mastermap basemapping shown in the figure. The data provided by LCC is the definitive footpath information.



Coordinate System: British National Grid



Scale: 1:5,000

A3 Page Size

Outline Plans
Outline Public Access Management Plan

Public Rights of Way Management

Figure 2.48



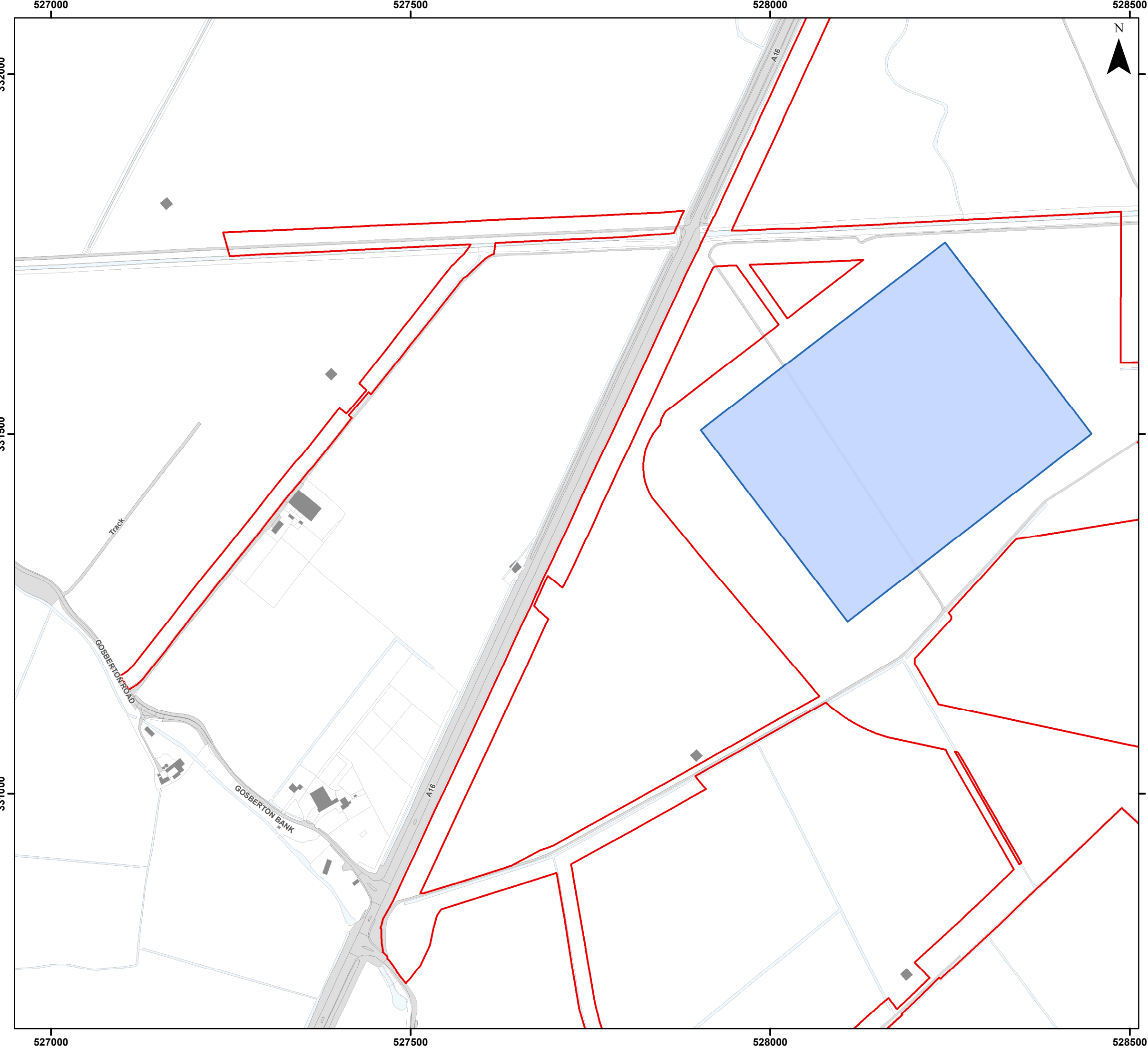
Date: 17/09/2024
Produced By: JRS
Revision: 1.0



© Crown copyright [and database rights] (2024)
0100031673

ECC 13: Fosdyke to Surfleet
Marsh OnSS/Marsh Drive

Document Path: P:\05356 - Gobe Consultants Ltd\00012 GTR Outer Dowsing\Tech\GIS\DWG\Wing\2023_09 Environmental Statement\Transport\AMP\05356_00012_09e2_Public Right of Way Management.mxd

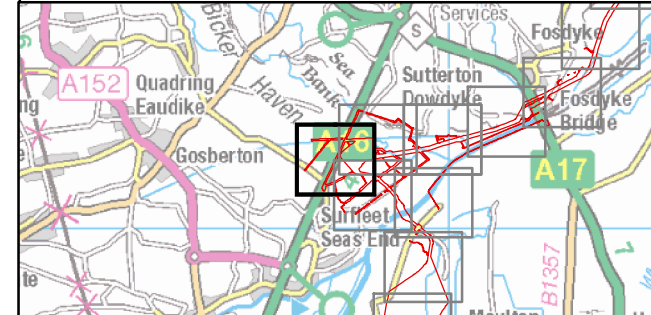


Legend

- Order Limits
- Onshore Substation (OnSS) Footprint

Sources:
Public Right of Way Data provided by Lincolnshire County Council

Note:
In some locations the Public Right of Way Data provided by Lincolnshire County Council (LCC) does not correspond with OS Mastermap basemapping shown in the figure. The data provided by LCC is the definitive footpath information.



Coordinate System: British National Grid

0 50 100 200 Metres

Scale: 1:5,000 A3 Page Size

Outline Plans
Outline Public Access Management Plan
Public Rights of Way Management
Figure 2.49



OUTER DOWSING
OFFSHORE WIND



SLR

Date: 17/09/2024
Produced By: JRS
Revision: 1.0

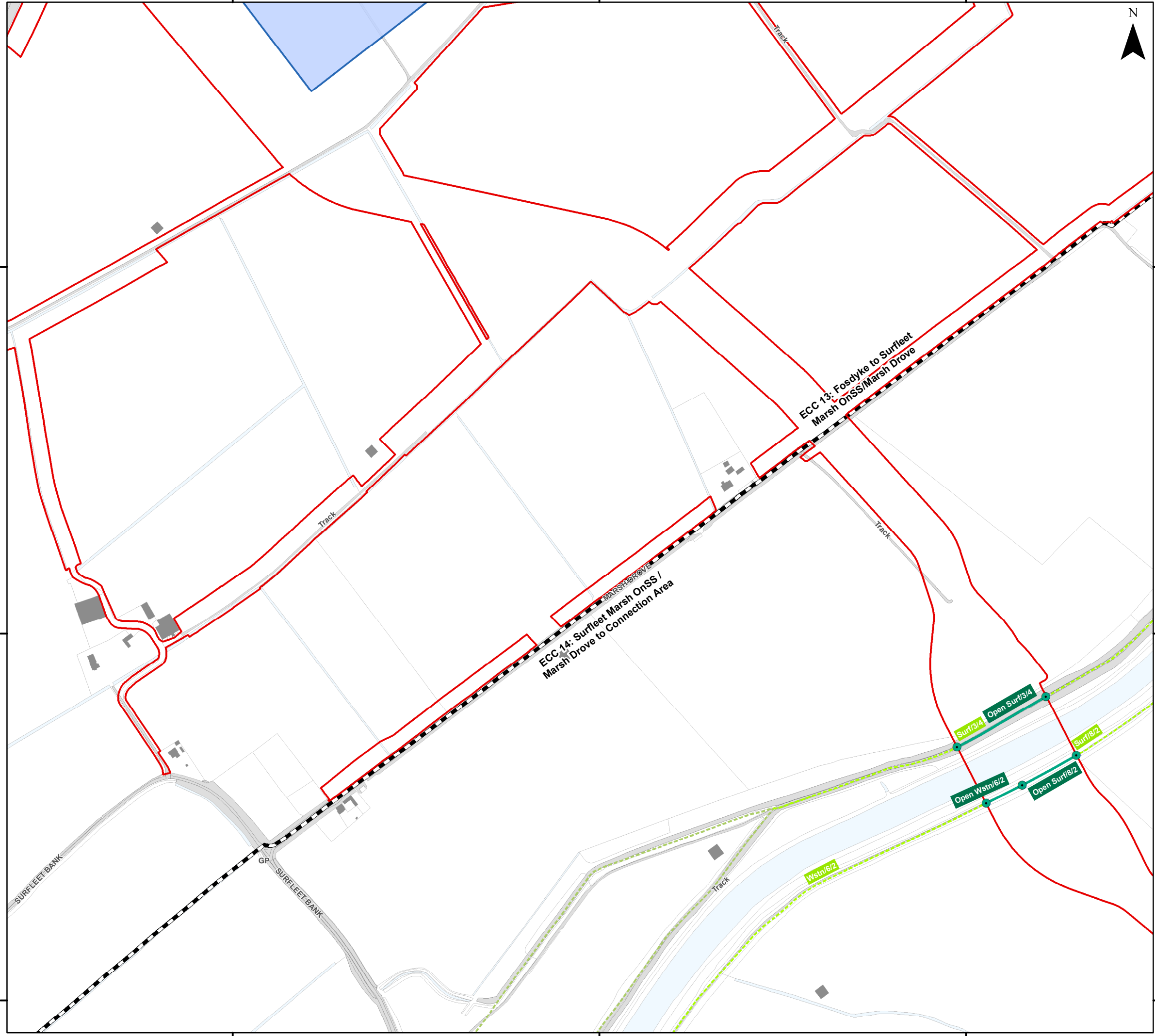
© Crown copyright [and database rights] (2024)
0100031673

Document Path: P:\05356 - Gobe Consultants Ltd\00012 GTR Outer Dowsing\Tech\GIS\DWSS\Wing\2023_09 Environmental Statement\Transport\AMP\05356_00012_09e2_1 Public Right of Way Management.mxd

528000

528500

529000



331000

331000

330500

330500

330000

330000

528000

528500

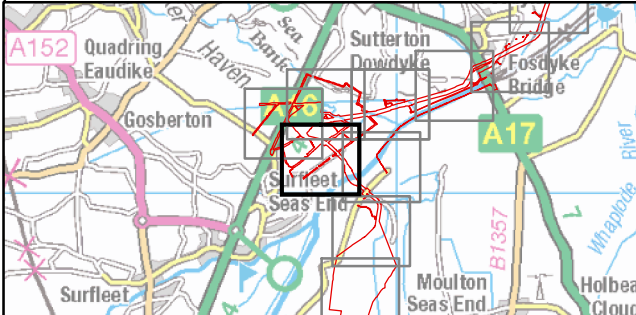
529000

Legend

- Order Limits
- Onshore Segment Break
- Onshore Substation (OnSS) Footprint
- Public Right of Way Network Intersecting with Order Limits
- Wider Public Right of Way Network
- Public Right of Way Management - Stopping Up Location**
- Open - No Impact
- Public Right of Way Management**
- Open - No Impact (Open)

Sources:
Public Right of Way Data provided by Lincolnshire County Council

Note:
In some locations the Public Right of Way Data provided by Lincolnshire County Council (LCC) does not correspond with OS Mastermap basemapping shown in the figure. The data provided by LCC is the definitive footpath information.



Coordinate System: British National Grid

0 50 100 200 Metres

Scale: 1:5,000

A3 Page Size

Outline Plans
Outline Public Access Management Plan
Public Rights of Way Management
Figure 2.50

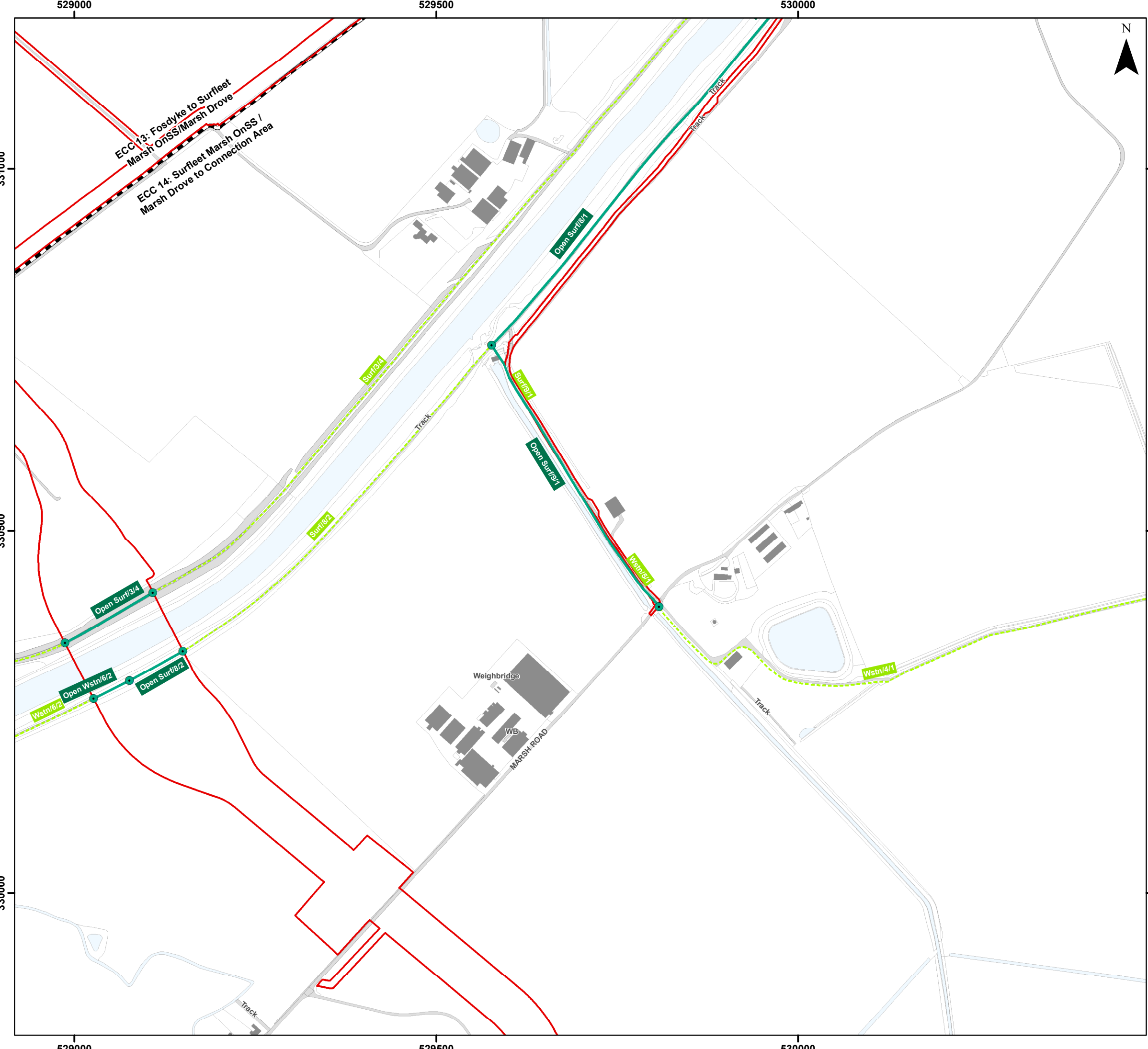


Date: 17/09/2024
Produced By: JRS
Revision: 1.0



© Crown copyright [and database rights] (2024)
0100031673

Document Path: P:\05356 - Gobe Consultants Ltd\00012 GTR Outer Dowsing\Tech\GIS\DWSS\Wing\2023_09 Environmental Statement\Transport\AMP\05356_00012_09e2_1 Public Right of Way Management.mxd



Legend

- Order Limits
- Onshore Segment Break
- Public Right of Way Network Intersecting with Order Limits
- Wider Public Right of Way Network

Public Right of Way Management - Stopping Up Location

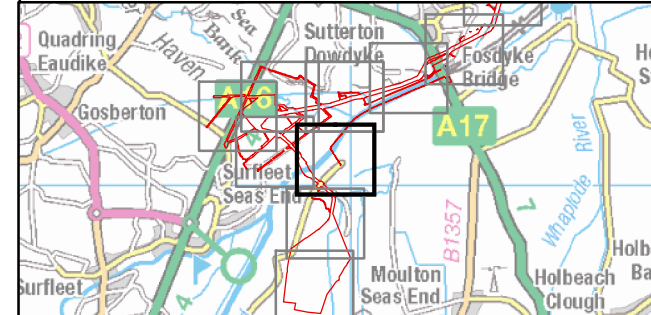
- Open - No Impact

Public Right of Way Management

- Open - No Impact (Open)

Sources:
Public Right of Way Data provided by Lincolnshire County Council

Note:
In some locations the Public Right of Way Data provided by Lincolnshire County Council (LCC) does not correspond with OS Mastermap basemapping shown in the figure. The data provided by LCC is the definitive footpath information.



Coordinate System: British National Grid

0 50 100 200 Metres

Scale: 1:5,000 A3 Page Size

Outline Plans
Outline Public Access Management Plan

Public Rights of Way Management

Figure 2.51









Document Path: P:\05356 - Gobe Consultants Ltd\0012 GTR Outer Dowsing\Tech\GIS\DW\Wing\2023_09 Environmental Statement\Transport\AMP\05356_0012_09e2_1 Public Right of Way Management.mxd

529000

529500

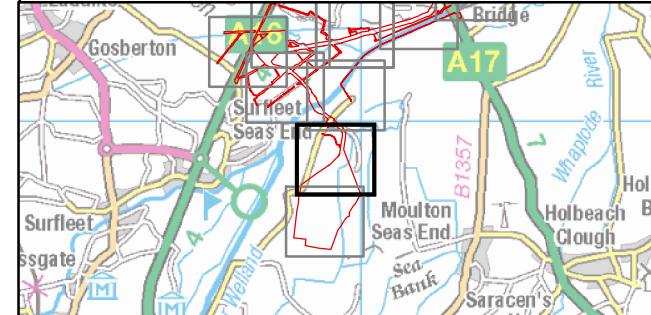
530000



- Legend**
-  Order Limits
 -  Connection Area
 -  Public Right of Way Network Intersecting with Order Limits
 -  Wider Public Right of Way Network
- Public Right of Way Management - Stopping Up Location**
-  Open - Managed Crossing
- Public Right of Way Management**
-  Open - Managed Crossing (OMC)

Sources:
Public Right of Way Data provided by Lincolnshire County Council

Note:
In some locations the Public Right of Way Data provided by Lincolnshire County Council (LCC) does not correspond with OS Mastermap basemapping shown in the figure. The data provided by LCC is the definitive footpath information.



Coordinate System: British National Grid

0 50 100 200 Metres

Scale: 1:5,000

A3 Page Size

Outline Plans
Outline Public Access Management Plan

Public Rights of Way Management

Figure 2.52



Date: 17/09/2024
Produced By: JRS
Revision: 1.0



© Crown copyright [and database rights] (2024)
0100031673

529000

529500

530000

329500

329500

329000

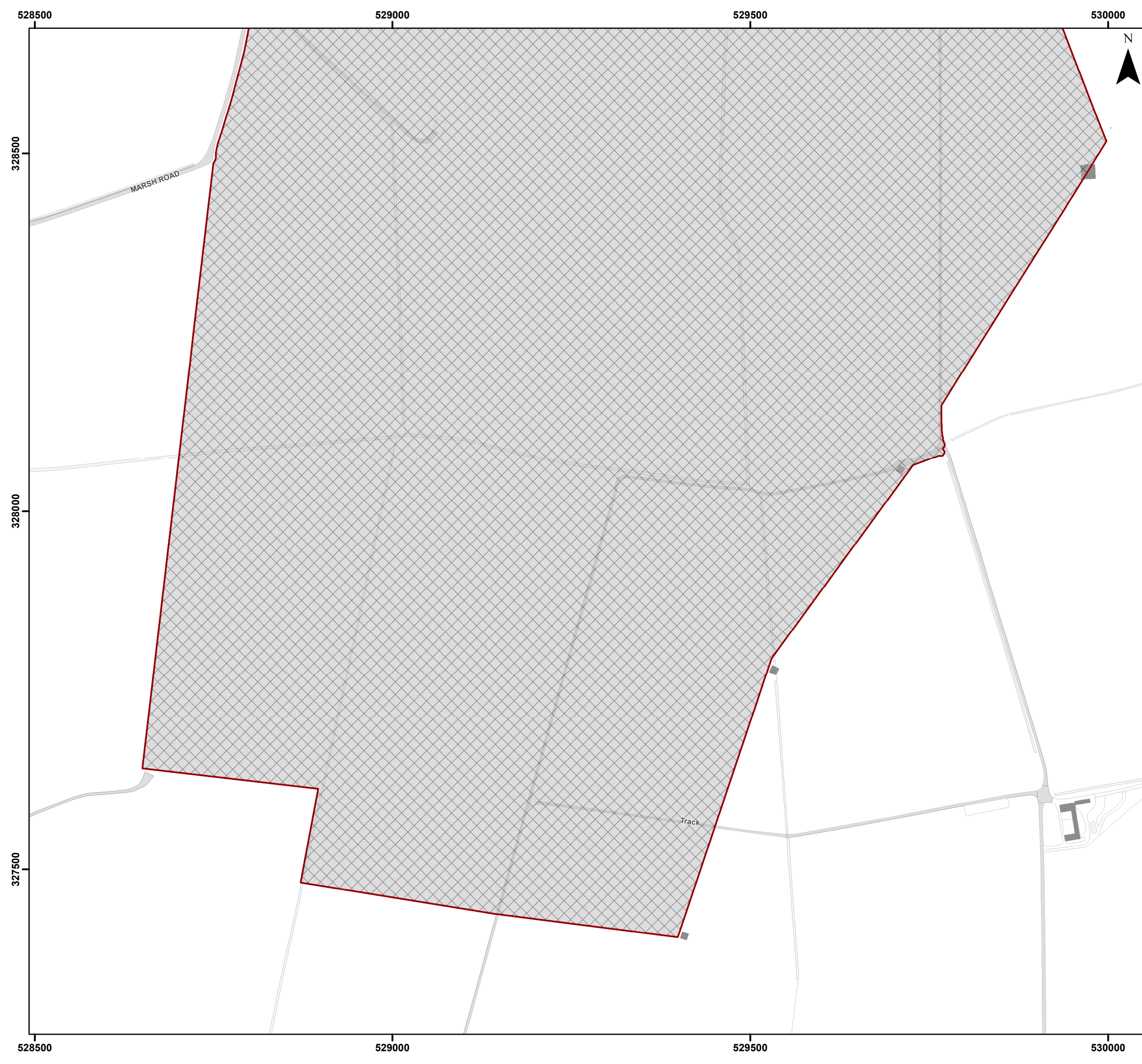
329000

529000



529500

530000

Document Path: P:\05356 - Gobe Consultants Ltd\00012 GTR Outer Dowsing\Tech\GIS\DWG\Wing\2023_09 Environmental Statement\Transport\AMP\05356_00012_09e2_1 Public Right of Way Management.mxd

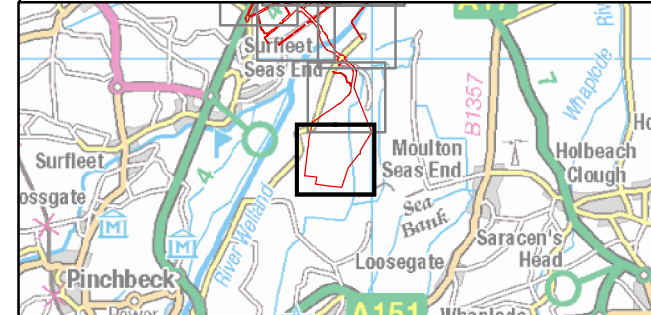


Legend

-  Order Limits
-  Connection Area

Sources:
Public Right of Way Data provided by Lincolnshire County Council

Note:
In some locations the Public Right of Way Data provided by Lincolnshire County Council (LCC) does not correspond with OS Mastermap basemapping shown in the figure. The data provided by LCC is the definitive footpath information.



Coordinate System: British National Grid

0 50 100 200 Metres

Scale: 1:5,000

A3 Page Size

Outline Plans
Outline Public Access Management Plan
Public Rights of Way Management

Figure 2.53



Date: 17/09/2024
Produced By: JRS
Revision: 1.0



© Crown copyright [and database rights] (2024)
0100031673

Document Path: P:\05356 - Gobe Consultants Ltd\0012 GTR Outer Dowsing\Tech\GIS\DW\Wing\2023_09 Environmental Statement\Transport\AMP\05356_0012_0962_1 Public Right of Way Management.mxd